



Winton 20mph Zone (reference S112)

Bournemouth, Christchurch and Poole Council

(Traffic Movement & Speed Limit Regulations) Consolidation Order 2023 (Amendment No.XX) Order 202X

INDEX OF DOCUMENTS ON DEPOSIT

A.	<i>Notice of Proposals</i> to make the ORDER as sent for advertisement in the Bournemouth Echo on the 10 October 2025
B.	A Copy of the above titled draft ORDER (map based): Bournemouth, Christchurch and Poole Council (Traffic Movement and Speed Limit Regulations) Consolidation Order 2023 (Amendment No.XX) Order 202X

Road (All BH1)	Proposed Restriction	Location	Map Tile Reference
Abbott Road	20mph Zone	Entire length	AE25, AE26, AF25
Abbott Close	20mph Zone	Entire length	AE25, AE26
Acland Road	20mph Zone	Entire length	AE26, AF26
Albermarle Road	20mph Zone	Entire length	AG24, AG25
Alington Road	20mph Zone	Entire length	AH25
Alma Road	20mph Zone	Entire length	AF24, AF25, AG25, AG26
Alexander Gardens	20mph Zone	Entire length	AD25
Balfour Road	20mph Zone	Entire length	AC24, AC25
Belvedere Road	20mph Zone	Entire length	AG26, AH25, AH26
Bengal Road	20mph Zone	Entire length	AD23, AE23
Benmore Road	20mph Zone	Entire length	AC25, AD25
Berkeley Road	20mph Zone	Entire length	AF23, AG23
Bingham Road	20mph Zone	Entire length	AF25, AG25
Bishop Road	20mph Zone	Entire length	AE25
Bloomfield Avenue	20mph Zone	Entire length	AA25, AB25
Bonham Road	20mph Zone	Entire length	AF24
Brassey Close	20mph Zone	Entire length	AC25
Brassey Road	20mph Zone	Entire length	AC24, AC25
Brownen Road	20mph Zone	Entire length	AE26, AF26
Bryanstone Road	20mph Zone	Entire length	AF23, AF24
Calvin Road	20mph Zone	Entire length	AD24, AD25, AE25
Cardigan Road	20mph Zone	Entire length	AF24, AF25
Castle Road	20mph Zone	Entire length	AC24, AC25, AD25
Charminster Avenue	20mph Zone	from No.71 to junction with Charminster Rd	AC26, AD26, AE26
Charminster Road	20mph Zone	from its junction with Charminster Ave to its junction with Iddesleigh Rd	AE26, AE27, AF26, AG26, AH25, AH26
Clifford Road	20mph Zone	Entire length	AC25, AC26
Clive Road	20mph Zone	Entire length	AD25
Comley Road	20mph Zone	Entire length	AA24, AB24
Coronation Avenue	20mph Zone	Entire length	AB24, AB25, AC25

Cranmer Road	20mph Zone	Entire length	AD24, AE24
Crichel Road	20mph Zone	Entire length	AE25
Crimea Road	20mph Zone	Entire length	AF24
Denmark Road	20mph Zone	Entire length	AC25, AD24, AD25
Derwent Close	20mph Zone	Entire length	AA25
Delhi Road	20mph Zone	Entire length	AA24
De Lisle Road	20mph Zone	Entire length	AG24, AG25, AH25
Easter Road	20mph Zone	Entire length	AC25, AC26
Edgehill Road	20mph Zone	Entire length	AD24, AE23, AE24
Eldon Road	20mph Zone	Entire length	AC23, AD23
Elmes Road	20mph Zone	Entire length	AB24
Endfield Road	20mph Zone	Entire length	AB25, AC25
Ensbury Park Road	20mph Zone	Entire length	AB23, AB24, AC24
Evelyn Road	20mph Zone	Entire length	AB25, AC25
Frampton Road	20mph Zone	Entire length	AE26
Fernside Road	20mph Zone	Entire length	AE23
Firbank Road	20mph Zone	Entire length	AE26
Firs Glen Road	20mph Zone	Entire length	AE23, AE24
Fitzharris Avenue	20mph Zone	Entire length	AF25, AG25, AG26
Fortescue Road	20mph Zone	Entire length	AG25, AH25
Frederica Road	20mph Zone	Entire length	AE23, AF23, AF24
Garth Road	20mph Zone	Entire length	AC25
Glenmoor Road	20mph Zone	Entire length	AE23
Grafton Close	20mph Zone	Entire length	AG25, AH25
Grafton Road	20mph Zone	Entire length	AG25, AH25
Green Road	20mph Zone	Entire length	AE25, AE26
Greenwood Road	20mph Zone	Entire length	AD23, AE23
Gresham Road	20mph Zone	from its junction with Charminster Ave to its junction with Castle Rd	AD25, AD26
Hankinson Road	20mph Zone	Entire length	AF25, AF26
Hawthorn Road	20mph Zone	Entire length	AD24
Heathwood Road	20mph Zone	Entire length	AE23, AF23
Heron Court Road	20mph Zone	Entire length	AG25, AH25
Highfield Road	20mph Zone	Entire length	AB23, AC23, AC24
Iddesleigh Road	20mph Zone	Entire length	AH24, AH25
Iris Road	20mph Zone	Entire length	AD24

Jameson Road	20mph Zone	Entire length	AD24
Junction Road	20mph Zone	Entire length	AF24
Kemp Road	20mph Zone	Entire length	AE24
Kilmarnock Road	20mph Zone	Entire length	AD25
King Edward Avenue	20mph Zone	Entire length	AB24, AB25
King George Avenue	20mph Zone	Entire length	AB24, AB25
King's Road	20mph Zone	Entire length	AG25, AG26
Lampton Gardens	20mph Zone	Entire length	AC24
Latimer Road	20mph Zone	Entire length	AE24, AE25
Leamington Road	20mph Zone	Entire length	AF25
Leslie Road	20mph Zone	Entire length	AF24
Library Road	20mph Zone	Entire length	AD24
Limited Road	20mph Zone	Entire length	AC25
Linwood Road	20mph Zone	Entire length	AF26, AG26
Lonsdale Road	20mph Zone	Entire length	AG24, AH24
Luther Road	20mph Zone	Entire length	AE24, AE25
Malvern Close	20mph Zone	Entire length	AA25
Malvern Road	20mph Zone	from its junction with Wimborne Rd to its junction with Naseby Rd	AA25, AB25, AB26
Mansfield Road	20mph Zone	Entire length	AD23, AD24
Maple Road	20mph Zone	Entire length	AE24
Markham Road	20mph Zone	Entire length	AE25, AE26, AF26
Maxwell Road	20mph Zone	Entire length	AF26
Mayfield Avenue	20mph Zone	Entire length	AA25, AB25, AC25
McWilliam Road	20mph Zone	Entire length	AB25
Melville Road	20mph Zone	Entire length	AE24
Middleton Road	20mph Zone	Entire length	AA24, AB24
Midland Road	20mph Zone	Entire length	AC24, AD24
Moorfield Grove	20mph Zone	Entire length	AC24, AC25
Morden Road	20mph Zone	Entire length	AC24
Muscliffe Road	20mph Zone	Entire length	AC25, AD25
Namu Road	20mph Zone	Entire length	AC24, AD23, AD24
Naseby Road	20mph Zone	Entire length	AB25, AB26, AC25
Norton Road	20mph Zone	Entire length	AC24, AD23, AD24
Oates Road	20mph Zone	Entire length	AC24
Oban Road	20mph Zone	Entire length	AG24

Osborne Road	20mph Zone	Entire length	AE24, AF24
Parker Road	20mph Zone	Entire length	AF24, AF25
Parley Road	20mph Zone	Entire length	AA25, AA26
Pickford Road	20mph Zone	Entire length	AC23
Pine Road	20mph Zone	Entire length	AD24, AD25, AE25, AE26
Portland Road	20mph Zone	Entire length	AD25, AD26
Privet Road	20mph Zone	Entire length	AD24, AE24
Queen Mary Avenue	20mph Zone	Entire length	AB24, AB25
Richmond Park Road	20mph Zone	from its junction with Charminster Rd for a distance of 35m in an easterly direction	AG26
Ridley Road	20mph Zone	Entire length	AD25, AE25
Ripon Road	20mph Zone	Entire length	AD25, AE25
Rosebud Avenue	20mph Zone	Entire length	AA25
Rose Gardens	20mph Zone	Entire length	AA25
Roslin Road	20mph Zone	Entire length	AF24, AG23, AG24
Rutland Road	20mph Zone	Entire length	AE26
Sedgley Road	20mph Zone	Entire length	AE23, AE24, AF23, AF24
Shirley Road	20mph Zone	Entire length	AC26, AD25, AD26
Smithfield Place	20mph Zone	Entire length	AD24
Somerley Road	20mph Zone	Entire length	AE25, AF25
Southill Gardens	20mph Zone	Entire length	AD26
Southill Road	20mph Zone	Entire length	AC26, AD26
Stanfield Road	20mph Zone	Entire length	AE23, AE24, AF23
Stirling Road	20mph Zone	Entire length	AF23, AF24, AG24
Stoke Wood Road	20mph Zone	Entire length	AG25, AH24, AH25
Strouden Road	20mph Zone	from its junction with Charminster Ave to its junction with Strouden Rd	AD25, AD26
St Lukes Road	20mph Zone	Entire length	AG24, AG25,
Sutton Road	20mph Zone	from its junction with Charminster Ave to its western extremity	AD26
Talbot Road	20mph Zone	Entire length	AF23, AF24
Talbot Hill Road	20mph Zone	Entire length	AE23, AF22, AF23
Trafalgar Road	20mph Zone	Entire length	AF25, AF26
Truscott Avenue	20mph Zone	Entire length	AF25
Victoria Avenue	20mph Zone	Entire length	AC23, AD23
Victoria Park Road	20mph Zone	Entire length	AC23, AC24
Waterloo Road	20mph Zone	Entire length	AF24

Wimborne Road	20mph Zone	from its junction with Malvern Rd to East Ave Roundabout	AA25, AB24, AC24, AD24, AE24, AF24, AG24
Windermere Road	20mph Zone	Entire length	AG25
Withermoor Road	20mph Zone	Entire length	AE23, AE24, AE25
Woodend Road	20mph Zone	Entire length	AF24
Woods View Road	20mph Zone	Entire length	AE23, AF23
Wycliffe Road	20mph Zone	Entire length	AE24, AF24, AF25

- | | |
|----|--|
| C. | A Copy of the original map-based traffic ORDER being amended (static restrictions) |
| D. | A Statement of the Council's reasons for making the above traffic ORDER |

The last date for representations on the Notice of Proposals is 7 November 2025. All representations and comments will be considered before deciding the outcome.

Contact details Traffic Team, Planning and Transport, BCP Council Civic Centre, Bourne Avenue, Bournemouth, BH2 6DY.

A: NOTICE OF PROPOSALS

BOURNEMOUTH, CHRISTCHURCH AND POOLE COUNCIL

Bournemouth, Christchurch and Poole Council (Traffic Movement and Speed Limit Regulations) Consolidation Order 2023 (Amendment No. xx) Order 202x

PROPOSALS

Bournemouth, Christchurch and Poole Council propose to make traffic regulations to make changes to speed limits with the effects detailed in the Schedules to this Notice.

SUPPORTING INFORMATION

From 10 October 2025 a copy of this Notice, copies of plan illustrating the proposal, a copy of the Draft Order, the Statutory Reasons for the proposal and a copy of the Order being amended may be inspected online at:

www.bpcouncil.gov.uk/highwayconsultations and at the Customer Services Centre, St Stephen's Road, Bournemouth, BH2 6EB (by appointment only Monday to Friday 10am to 4pm).

REPRESENTATIONS

If you wish to make representations in support of, or in objection to, the proposals please do so online at www.bpcouncil.gov.uk/highwayconsultations. Alternatively, you may send them in writing, quoting reference **S112** and specifying the grounds of any objection to: Traffic Team, BCP Civic Centre, Bourne Avenue, Bournemouth, BH2 6DY to arrive by 7 November 2025. Please take note that all representations received will be available for public inspection.

W Lane, Director: Planning and Transport

SCHEDULES

Bournemouth, Christchurch and Poole Council (Traffic Movement and Speed Limit Regulations) Consolidation Order 2023 (Amendment No. xx) Order 202x

Winton 20mph Zone – The proposal is to implement a 20mph Zone for the total length of the following roads unless stated otherwise:
Abbott Rd, Abbott Cl, Acland Rd, Albermarle Rd, Alington Rd, Alma Rd, Alexander Gdns, Balfour Rd, Belvedere Rd, Bengal Rd, Benmore Rd, Berkeley Rd, Bingham Rd, Bishop Rd, Bloomfield Ave, Bonham Rd, Brassey Cl, Brassey Rd, Brownen Rd, Bryanstone Rd, Calvin Rd, Cardigan Rd, Castle Rd, Charminster Ave (from No.71 to junction with Charminster Rd), Charminster Rd (from its junction with Charminster Ave to its junction with Iddesleigh Rd), Clifford Rd, Clive Rd, Comley Rd, Coronation Ave, Cranmer Rd, Criche Rd, Crimea Rd, Denmark Rd, Derwent Cl, Delhi Rd, De Lisle Rd, Easter Rd, Edgehill Rd, Eldon Rd, Elmes Rd, Endfield Rd, Ensbury Park Rd, Evelyn Rd, Frampton Rd, Fernside Rd, Firbank Rd, Firs Glen Rd, Fitzharris Ave, Fortescue Rd, Frederica Rd, Garth Rd, Glenmoor Rd, Grafton Cl, Grafton Rd, Green Rd, Greenwood Rd, Gresham Rd (from its junction with Charminster Ave to its junction with Castle Rd), Hankinson Rd, Hawthorn Rd, Heathwood Rd, Heron Ct Rd, Highfield Rd, Iddesleigh Rd, Iris Rd, Jameson Rd, Junction Rd, Kemp Rd, Kilmamock Rd, King Edward Ave, King George Ave, King's Rd, Lampton Gdns, Latimer Rd, Leamington Rd, Leslie Rd, Library Rd, Limited Rd, Linwood Rd, Lonsdale Rd, Luther Rd, Malvern Cl, Malvern Rd (from its junction with Wimborne Rd to its junction with Naseby Rd), Mansfield Rd, Maple Rd, Markham Rd, Maxwell Rd, Mayfield Ave, McWilliam Rd, Melville Rd, Middleton Rd, Midland Rd, Moorfield Gr, Morden Rd, Muscliffe Rd, Namu Rd, Naseby Rd, Norton Rd, Oates Rd, Oban Rd, Osborne Rd, Parker Rd, Parley Rd, Pickford Rd, Pine Rd, Portland Rd, Privet Rd, Queen Mary Ave, Richmond Park Rd (from its junction with Charminster Rd for a distance of 35m in an easterly direction), Ridley Rd, Ripon Rd, Rosebud Ave, Rose Gdns, Roslin Rd, Rutland Rd, Sedgley Rd, Shirley Rd, Smithfield Pl, Somerley Road, Southill Gdns, Southill Rd, Stanfield Rd, Stirling Rd, Stoke Wood Rd, Strouden Rd (from its junction with Charminster Ave to its junction with Strouden Rd), St Lukes Rd, Sutton Rd (from its junction with Charminster Ave to its western extremity), Talbot Rd, Talbot Hill Rd, Trafalgar Rd, Truscott Ave, Victoria Ave, Victoria Pk Rd, Waterloo Rd, Wimborne Rd (from its junction with Malvern Rd to East Ave Roundabout), Windermere Rd, Withermoor Rd, Woodend Rd, Woods View Rd, Wycliffe Rd.

B: DRAFT ORDER

**Bournemouth, Christchurch and Poole Council
(Traffic Movement and Speed Limit Regulations)
Consolidation Order 2023 (Amendment No. xx) Order 202x**

Bournemouth, Christchurch and Poole Council ("the Council") makes the following order under the provisions of the Road Traffic Regulation Act 1984 ("the Act") as amended and all other enabling powers available to the Council, and after consultation with the Chief Officer of Police in accordance with the Act.

Part 1

1. The Bournemouth Christchurch and Poole Council (Traffic Movement and Speed Limit Regulations) Consolidation Order 2023 is hereby varied by:
 - a) The deletion from Schedule 2 thereto of the items contained in Part 2 to this Order;
 - b) The addition to Schedule 2 thereto of the items contained in Part 3 to this Order.
2. As varied the Bournemouth Christchurch and Poole Council (Traffic Movement and Speed Limit Regulations) Consolidation Order 2023 shall continue in full force and effect.
3. The Interpretation Act 1978 shall apply to the interpretation of this Order as it applies for the interpretation of an Act of Parliament.
4. This Order shall come into operation on the ~~xxxxxxxxxxxxxxxx~~ and may be cited as: The Bournemouth Christchurch and Poole Council (Traffic Movement and Speed Limit Regulations) Consolidation Order 2023 (Amendment No. xx) Order 202x

Executed as a Deed by the affixing of the Common Seal

On

In the presence of

Signature=

Full Name

Position

Part 2 - (Items to be deleted)

SCHEDULE 2

Map tile	Revision
AA24	0
AA25	0
AB23	0
AB24	0
AB25	0
AB26	0
AC23	0
AC26	0
AD23	0
AD25	1
AD26	0
AE23	0
AE24	0
AE25	1
AE26	0
AE27	0
AF22	0
AF23	0
AF24	0
AF25	0
AF26	0
AG24	0
AG26	0
AH24	0
AH25	0

Part 3 - (Items to be inserted)

SCHEDULE 2

Map tile	Revision
AA24	1
AA25	1
AB23	1
AB24	1
AB25	1
AB26	1
AC23	1
AC24	0
AC25	0
AC26	1
AD23	1
AD24	0
AD25	2
AD26	1
AE23	1
AE24	1
AE25	1
AE26	1
AE27	1
AF22	1
AF23	1
AF24	1
AF25	1
AF26	1
AG23	0
AG24	1
AG25	0
AG26	1
AH24	1
AH25	1
AH26	0

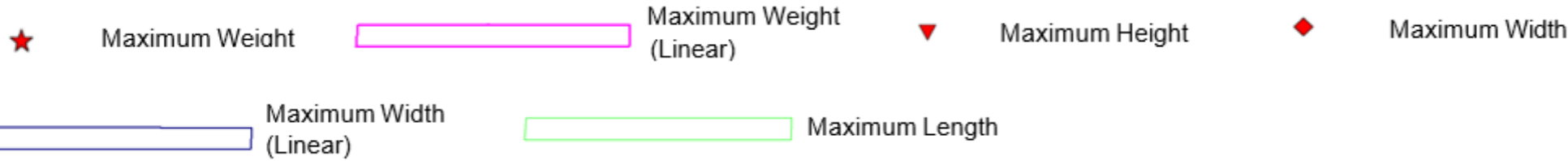
Movement Map Schedule Legend

TRO Restriction Types

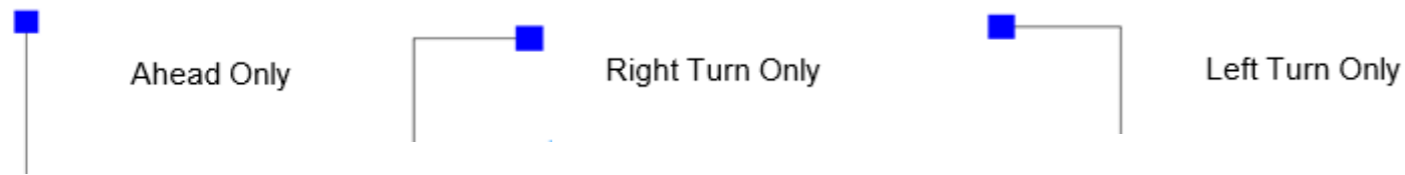
Speed Limits



Structural and Environmental



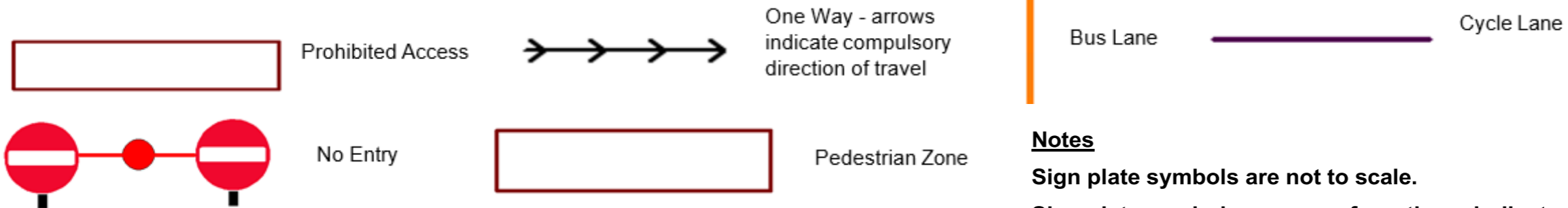
Prescribed Turns



Banned Turns



Other Types



Notes

Sign plate symbols are not to scale.

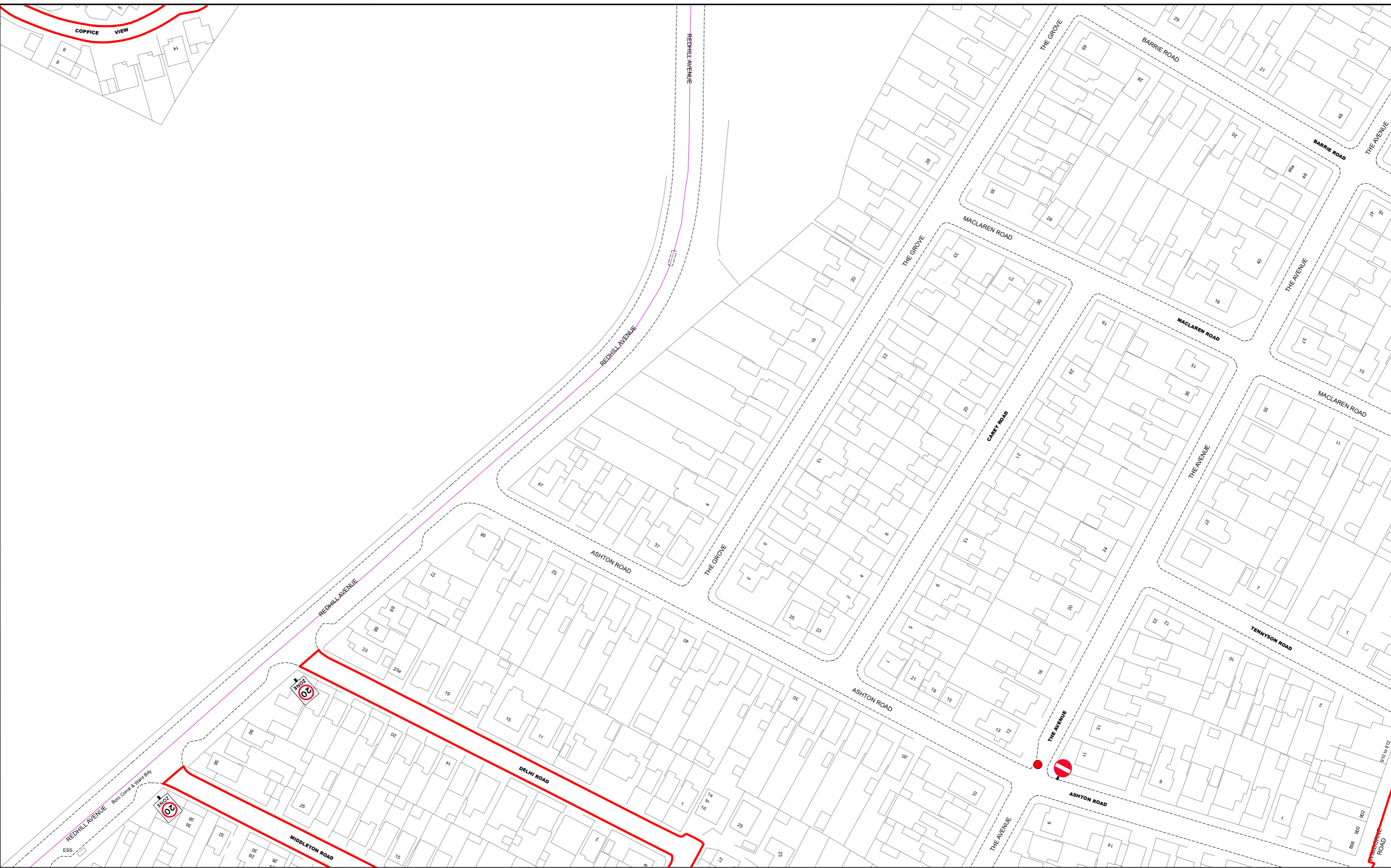
Sign plate symbols may vary from those indicated in this legend, or be omitted.

Restriction types may have labels and/or sign plates on the map schedule to indicate restriction description. Labels with suffix (e) indicates Experimental Order item.



Order Title


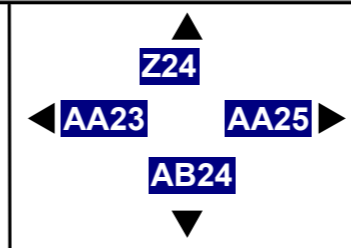
Bournemouth Christchurch and Poole Council (Traffic Movement and Speed Limit Regulations) Consolidation Order 2023



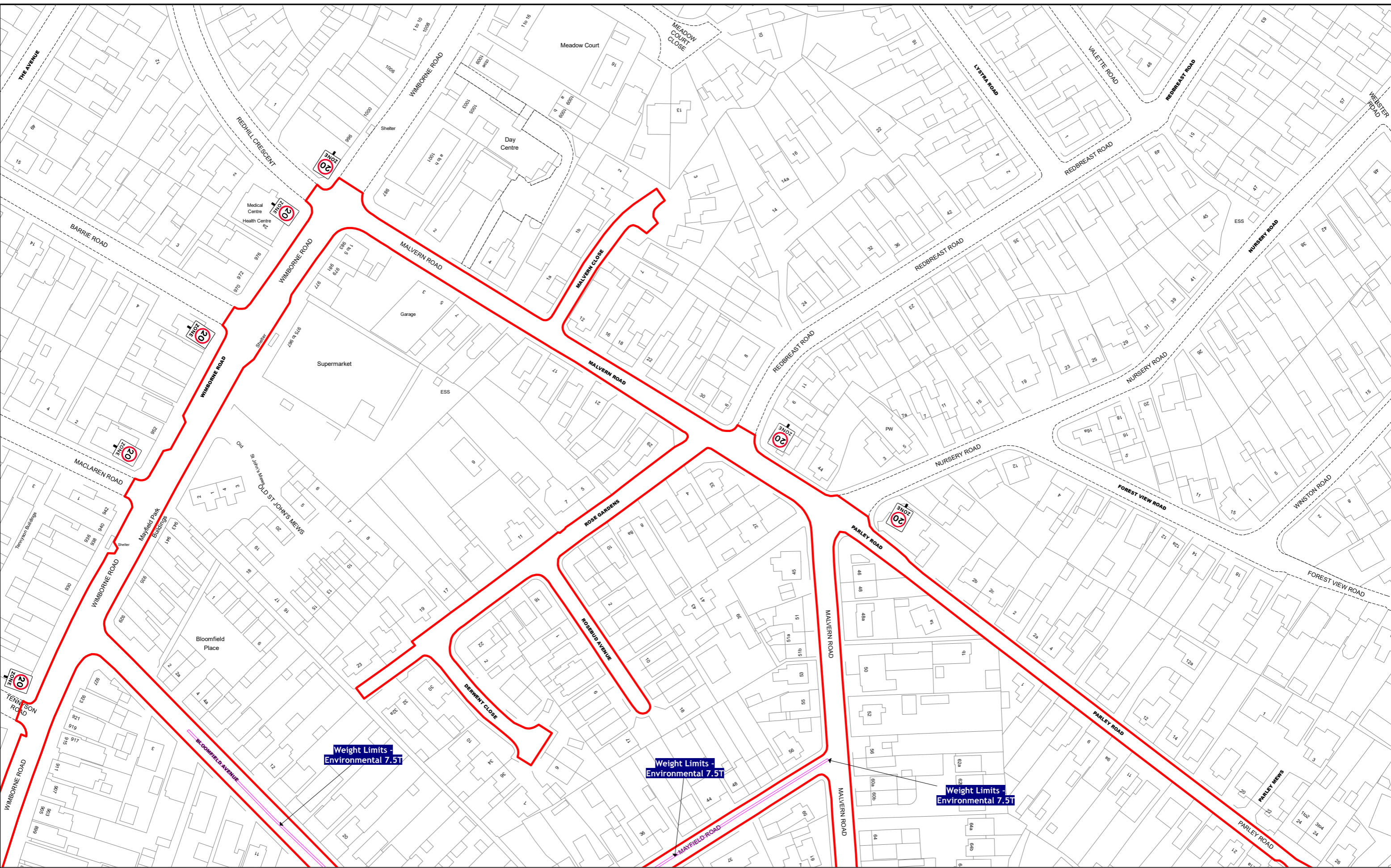
Order Title:
BOURNEMOUTH, CHRISTCHURCH AND POOLE COUNCIL
(TRAFFIC MOVEMENT AND SPEED LIMIT REGULATIONS) CONSOLIDATION ORDER 2023

PROPOSED

NOTE: SEE MAP SCHEDULE LEGEND FOR RESTRICTIONS DISPLAYED



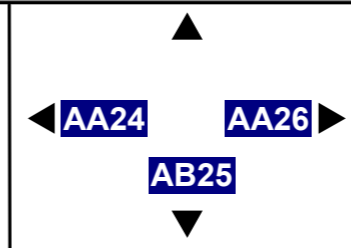
SCALE	1 : 1250	@ A3
DATE	03/10/2025	
MAP	Tile Ref: AA24	
REVISION	1	



Order Title:
BOURNEMOUTH, CHRISTCHURCH AND POOLE COUNCIL
(TRAFFIC MOVEMENT AND SPEED LIMIT REGULATIONS) CONSOLIDATION ORDER 2023

PROPOSED

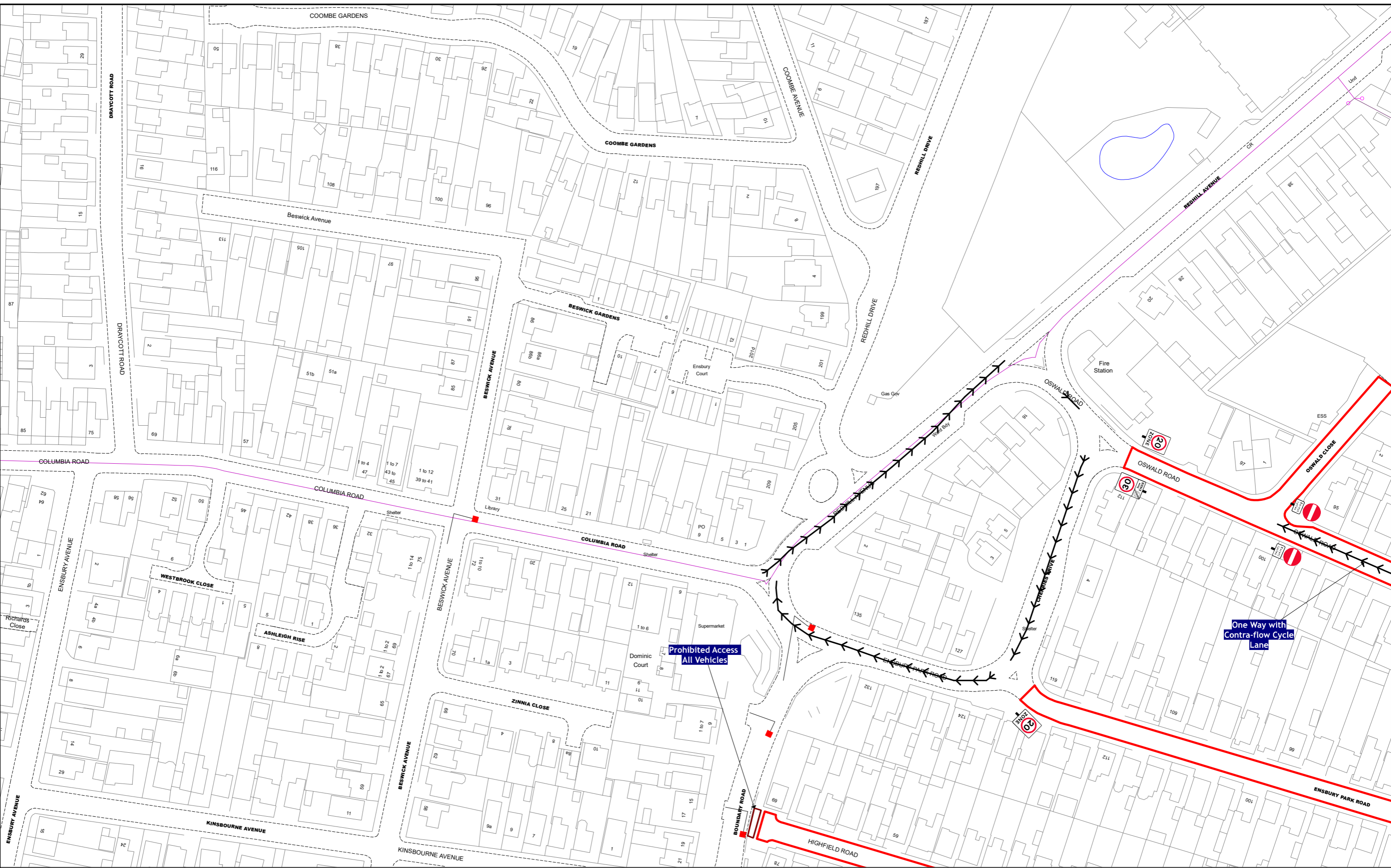
NOTE: SEE MAP SCHEDULE LEGEND FOR RESTRICTIONS DISPLAYED



N

This map is based on Ordnance Survey material with the permission of Ordnance Survey on behalf of the Controller of Her Majesty's Stationery Office © Crown Copyright. Unauthorised reproduction infringes Crown copyright and may lead to prosecution or civil proceedings. Bournemouth, Christchurch and Poole Council Licence No: LA0077232 2023

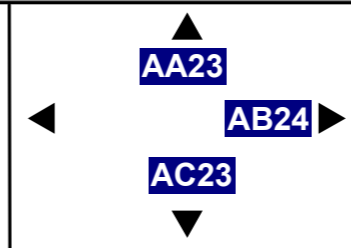
SCALE	1 : 1250	@ A3
DATE	03/10/2025	
MAP	Tile Ref: AA25	
REVISION	1	



Order Title:
BOURNEMOUTH, CHRISTCHURCH AND POOLE COUNCIL
(TRAFFIC MOVEMENT AND SPEED LIMIT REGULATIONS) CONSOLIDATION ORDER 2023

PROPOSED

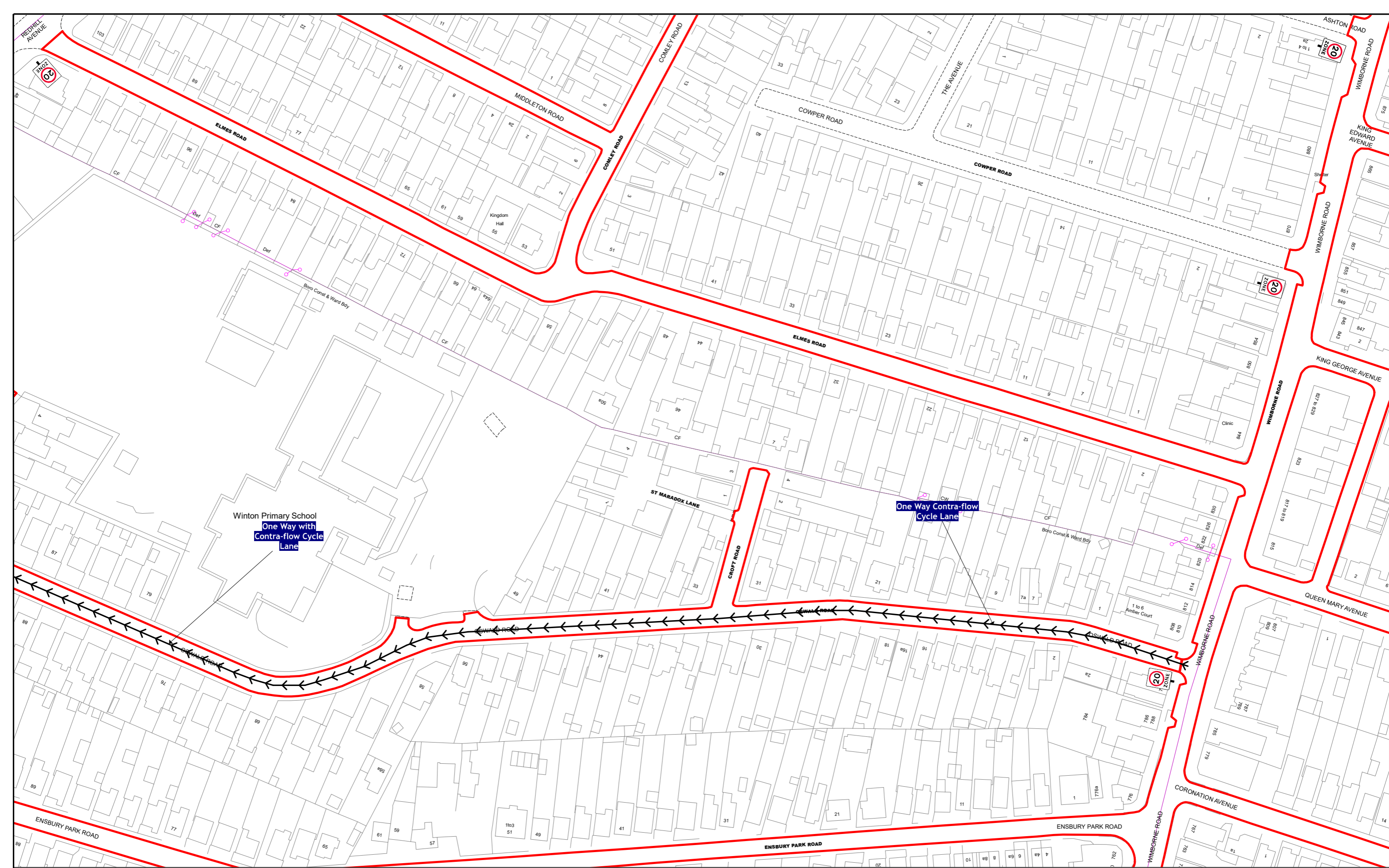
NOTE: SEE MAP SCHEDULE LEGEND FOR RESTRICTIONS DISPLAYED



N

This map is based on Ordnance Survey material with the permission of Ordnance Survey on behalf of the Controller of Her Majesty's Stationery Office © Crown Copyright. Unauthorised reproduction infringes Crown copyright and may lead to prosecution or civil proceedings. Bournemouth, Christchurch and Poole Council Licence No. LA0077232 2023

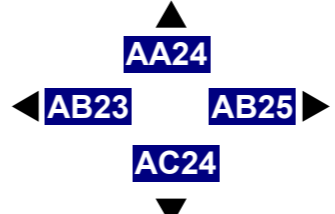
SCALE	1 : 1250	@ A3
DATE	03/10/2025	
MAP	Tile Ref: AB23	
REVISION	1	



Order Title:
BOURNEMOUTH, CHRISTCHURCH AND POOLE COUNCIL
(TRAFFIC MOVEMENT AND SPEED LIMIT REGULATIONS) CONSOLIDATION ORDER 2023

PROPOSED

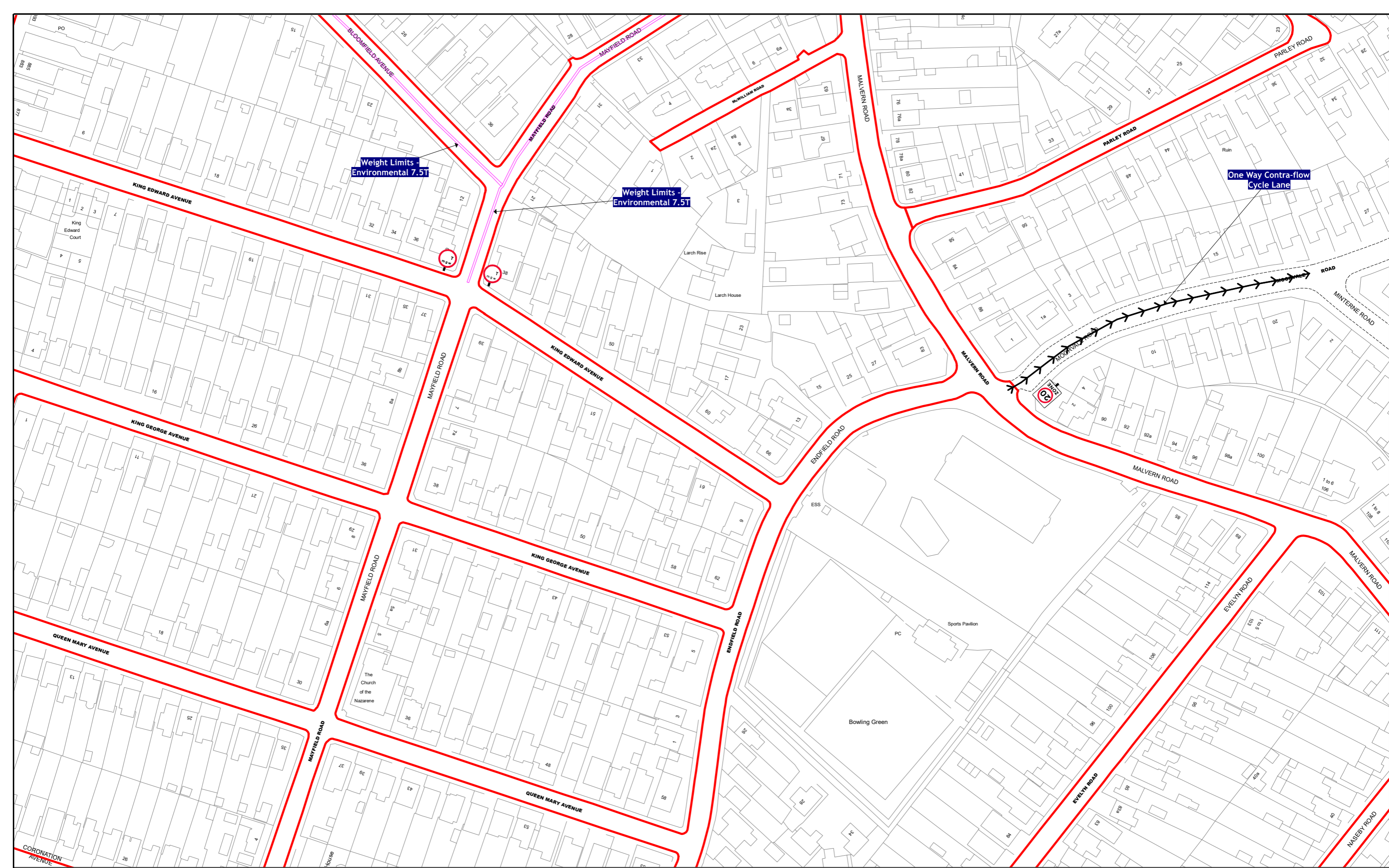
NOTE: SEE MAP SCHEDULE LEGEND FOR RESTRICTIONS DISPLAYED



N

This map is based on Ordnance Survey material with the permission of Ordnance Survey on behalf of the Controller of Her Majesty's Stationery Office © Crown Copyright. Unauthorised reproduction infringes Crown copyright and may lead to prosecution or civil proceedings. Bournemouth, Christchurch and Poole Council Licence No: LA0077232 2023

SCALE	1 : 1250 @ A3
DATE	03/10/2025
MAP	Tile Ref: AB24
REVISION	1


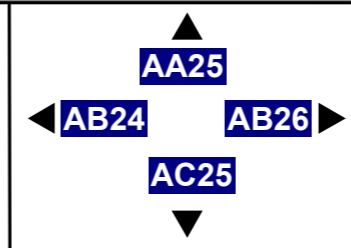


**BOURNEMOUTH,
CHRISTCHURCH
AND POOLE
COUNCIL**

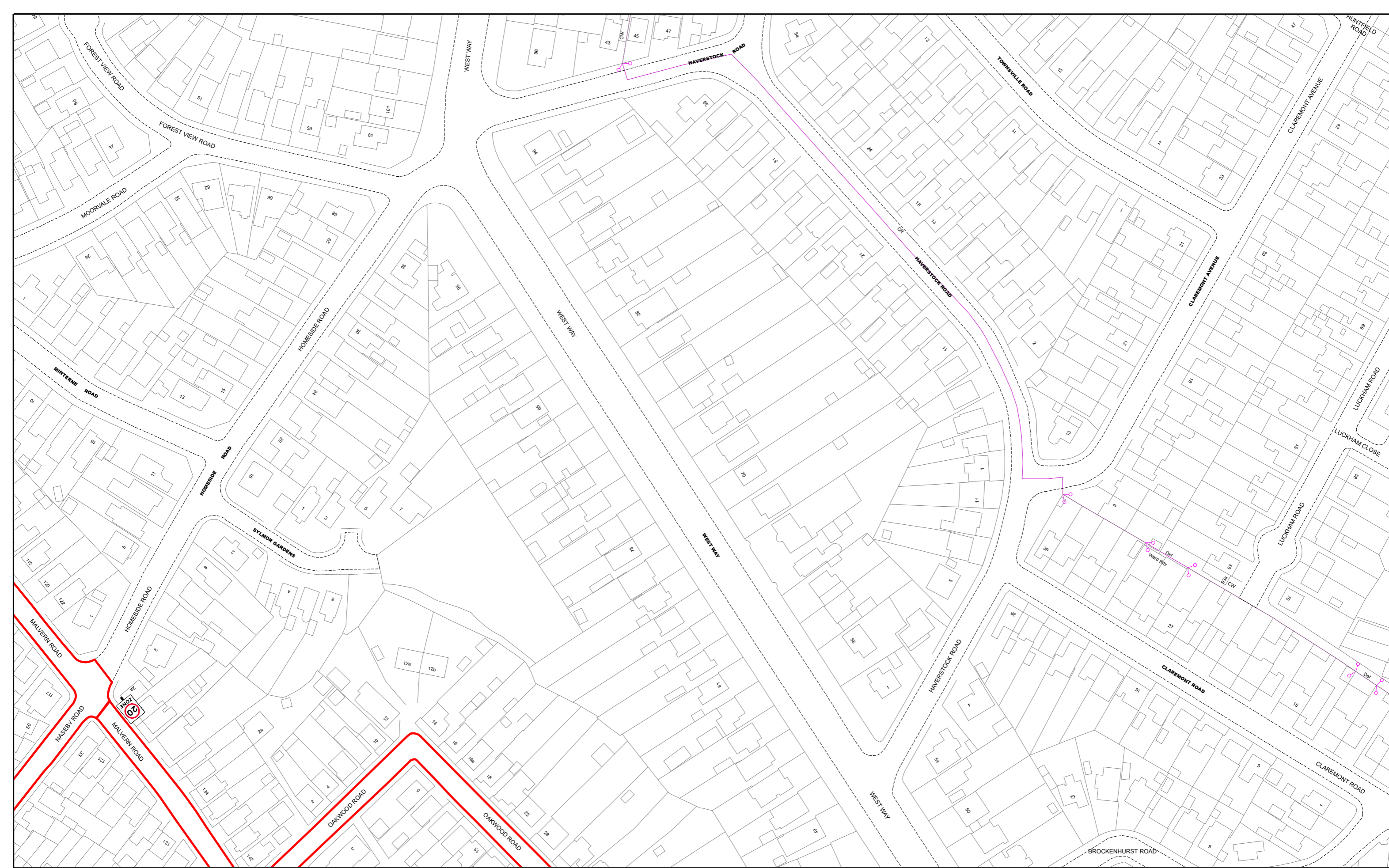
Order Title:
BOURNEMOUTH, CHRISTCHURCH AND POOLE COUNCIL
(TRAFFIC MOVEMENT AND SPEED LIMIT REGULATIONS) CONSOLIDATION ORDER 2023

PROPOSED

NOTE: SEE MAP SCHEDULE LEGEND FOR RESTRICTIONS DISPLAYED



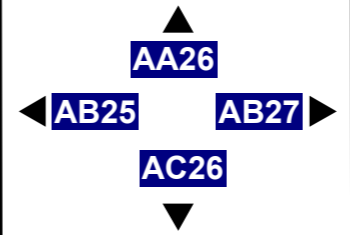
SCALE	1 : 1250	@ A3
DATE	03/10/2025	
MAP	Tile Ref: AB25	
REVISION	1	



**BOURNEMOUTH,
CHRISTCHURCH
AND POOLE
COUNCIL**

Order Title:
**BOURNEMOUTH, CHRISTCHURCH AND POOLE COUNCIL
 (TRAFFIC MOVEMENT AND SPEED LIMIT REGULATIONS) CONSOLIDATION ORDER 2023**

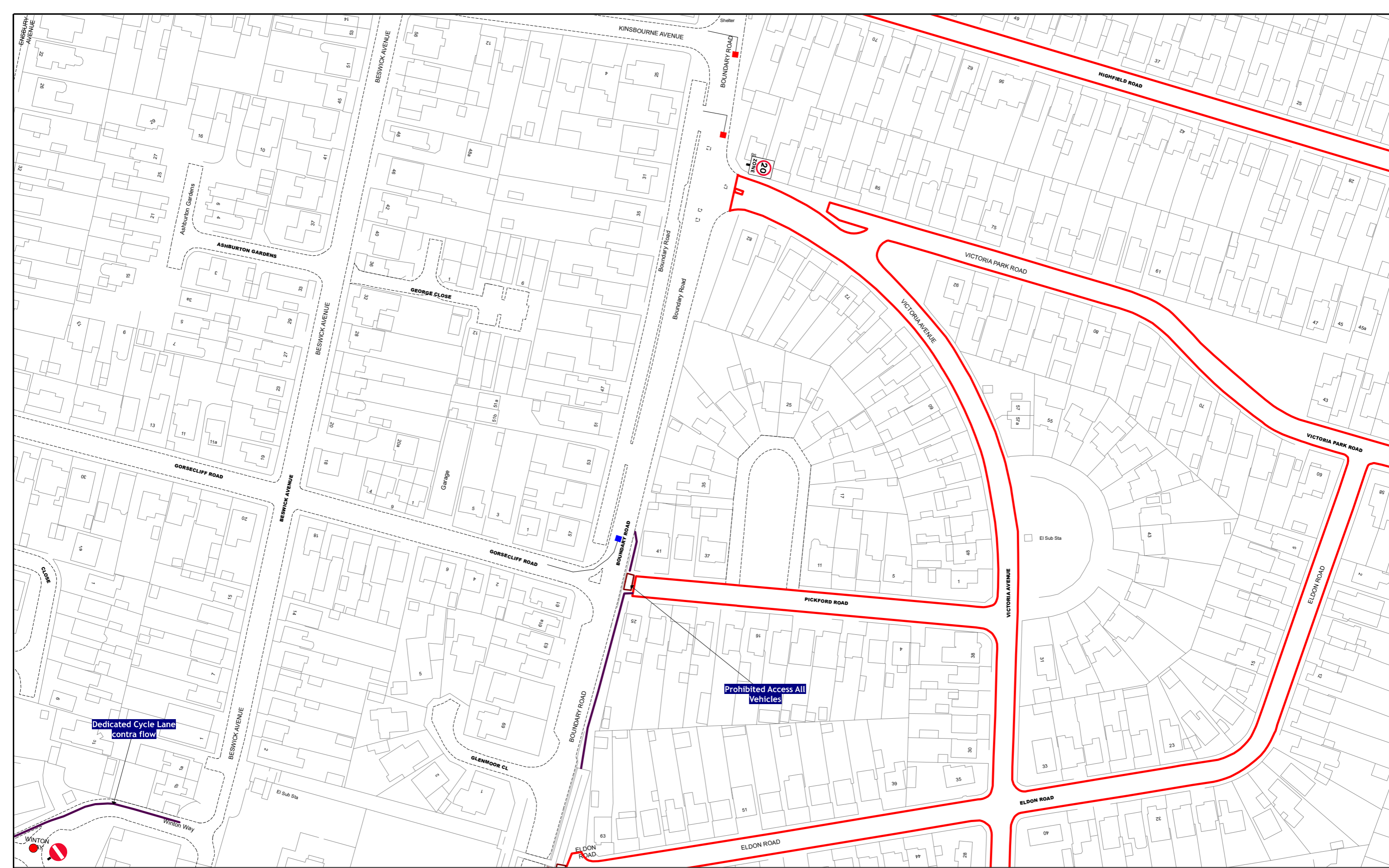
PROPOSED
NOTE: SEE MAP SCHEDULE LEGEND FOR RESTRICTIONS DISPLAYED



N

This map is based on Ordnance Survey material with the permission of Ordnance Survey on behalf of the Controller of Her Majesty's Stationery Office © Crown Copyright. Unauthorised reproduction infringes Crown copyright and may lead to prosecution or civil proceedings. Bournemouth, Christchurch and Poole Council Licence No: LA0077232 2023

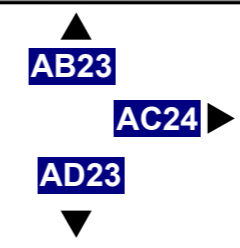
SCALE	1 : 1250	@ A3
DATE	03/10/2025	
MAP	Tile Ref: AB26	
REVISION	1	



**BOURNEMOUTH,
CHRISTCHURCH
AND POOLE
COUNCIL**

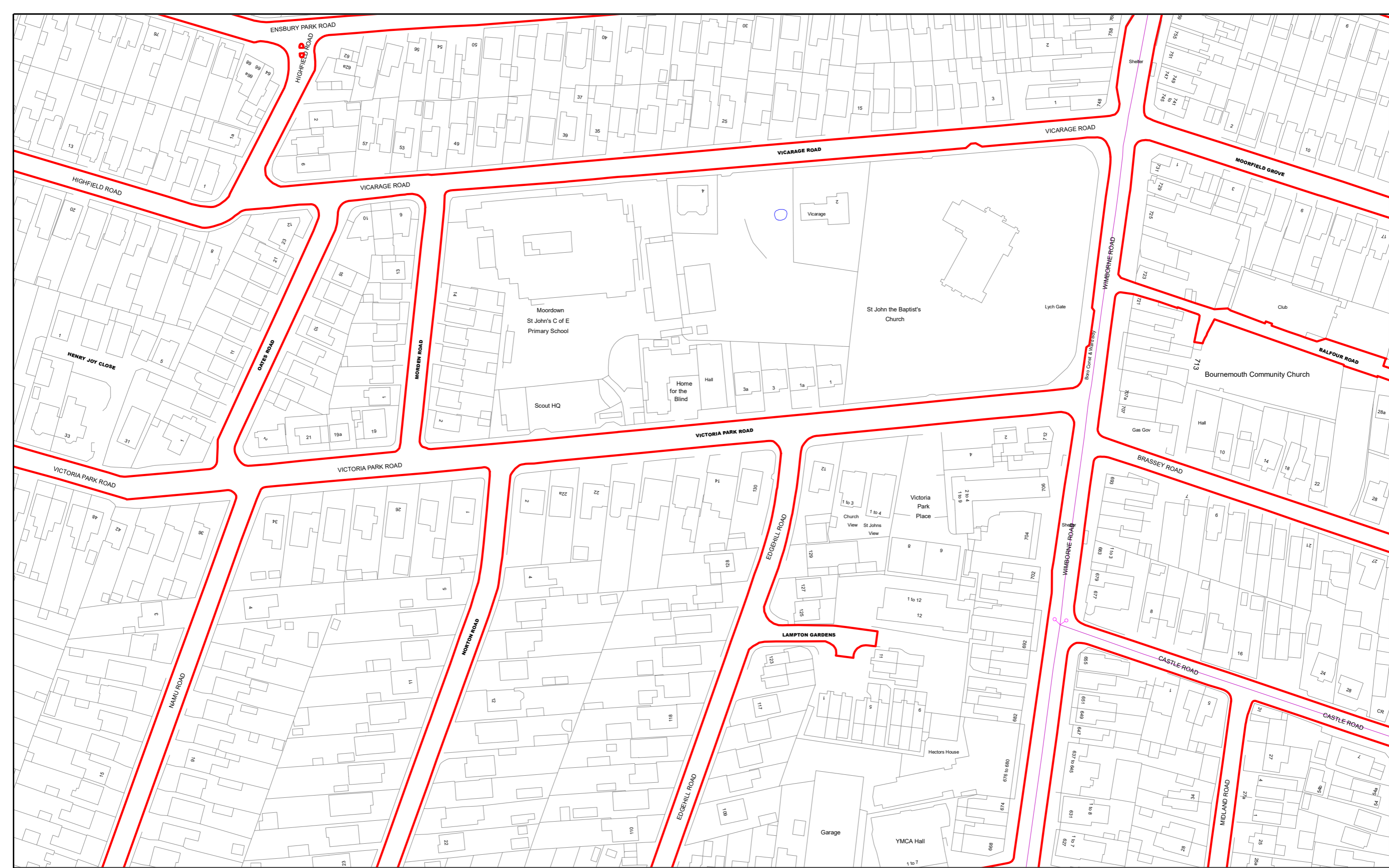
Order Title:
BOURNEMOUTH, CHRISTCHURCH AND POOLE COUNCIL
(TRAFFIC MOVEMENT AND SPEED LIMIT REGULATIONS) CONSOLIDATION ORDER 2023

PROPOSED
NOTE: SEE MAP SCHEDULE LEGEND FOR RESTRICTIONS DISPLAYED



This map is based on Ordnance Survey material with the permission of Ordnance Survey on behalf of the Controller of Her Majesty's Stationery Office © Crown Copyright. Unauthorised reproduction infringes Crown copyright and may lead to prosecution or civil proceedings. Bournemouth, Christchurch and Poole Council Licence No: LA0077232 2023

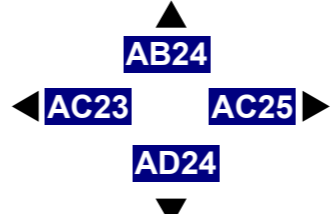
SCALE	1 : 1250	@ A3
DATE	03/10/2025	
MAP	Tile Ref: AC23	
REVISION	1	



Order Title:
BOURNEMOUTH, CHRISTCHURCH AND POOLE COUNCIL
(TRAFFIC MOVEMENT AND SPEED LIMIT REGULATIONS) CONSOLIDATION ORDER 2023

PROPOSED

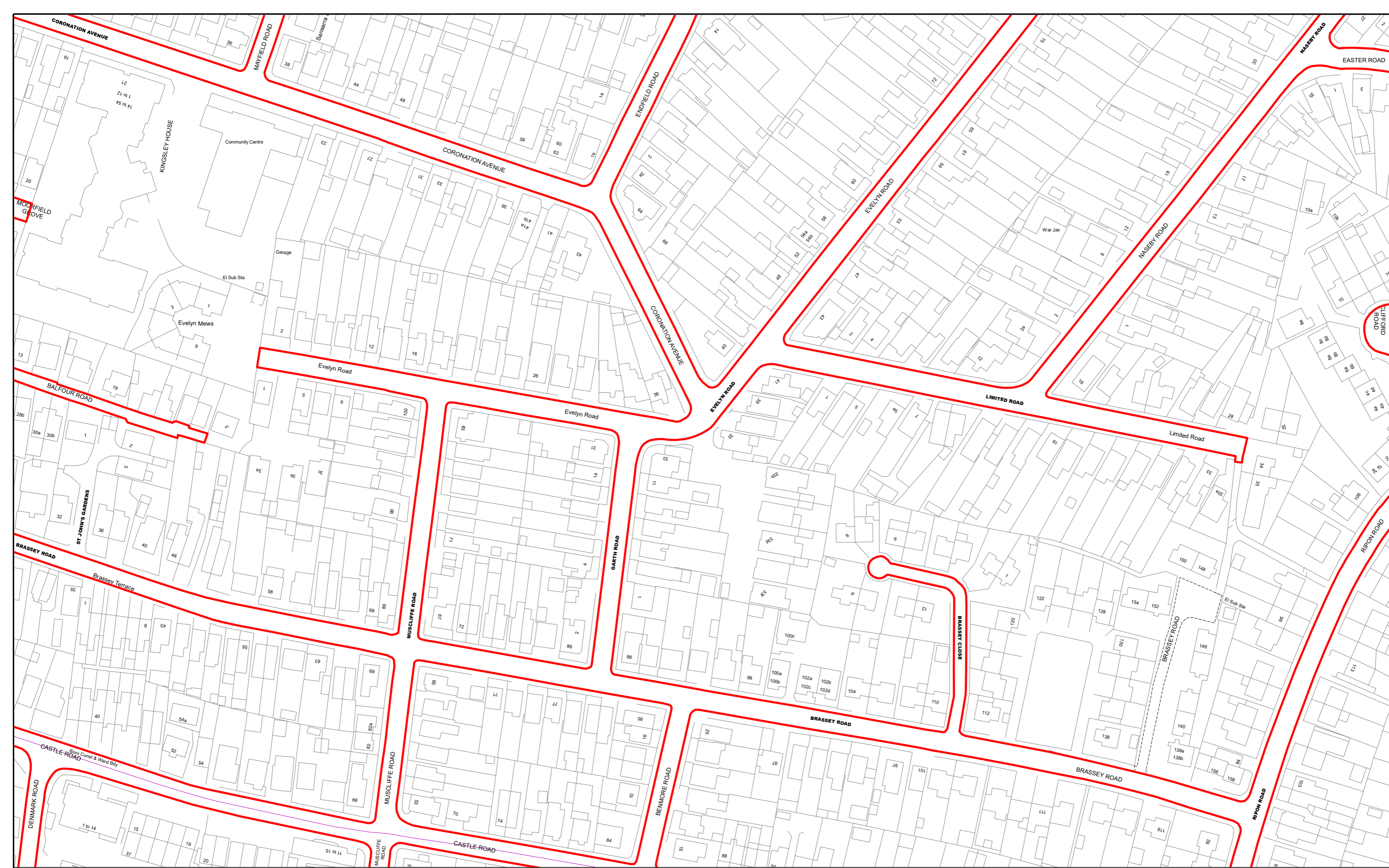
NOTE: SEE MAP SCHEDULE LEGEND FOR RESTRICTIONS DISPLAYED



N

This map is based on Ordnance Survey material with the permission of Ordnance Survey on behalf of the Controller of Her Majesty's Stationery Office © Crown Copyright. Unauthorised reproduction infringes Crown copyright and may lead to prosecution or civil proceedings. Bournemouth, Christchurch and Poole Council Licence No: LA0077232 2023

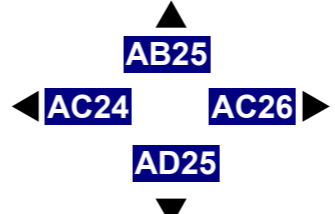
SCALE	1 : 1250	@ A3
DATE	03/10/2025	
MAP	Tile Ref: AC24	
REVISION	0	



Order Title:
BOURNEMOUTH, CHRISTCHURCH AND POOLE COUNCIL
(TRAFFIC MOVEMENT AND SPEED LIMIT REGULATIONS) CONSOLIDATION ORDER 2023

PROPOSED

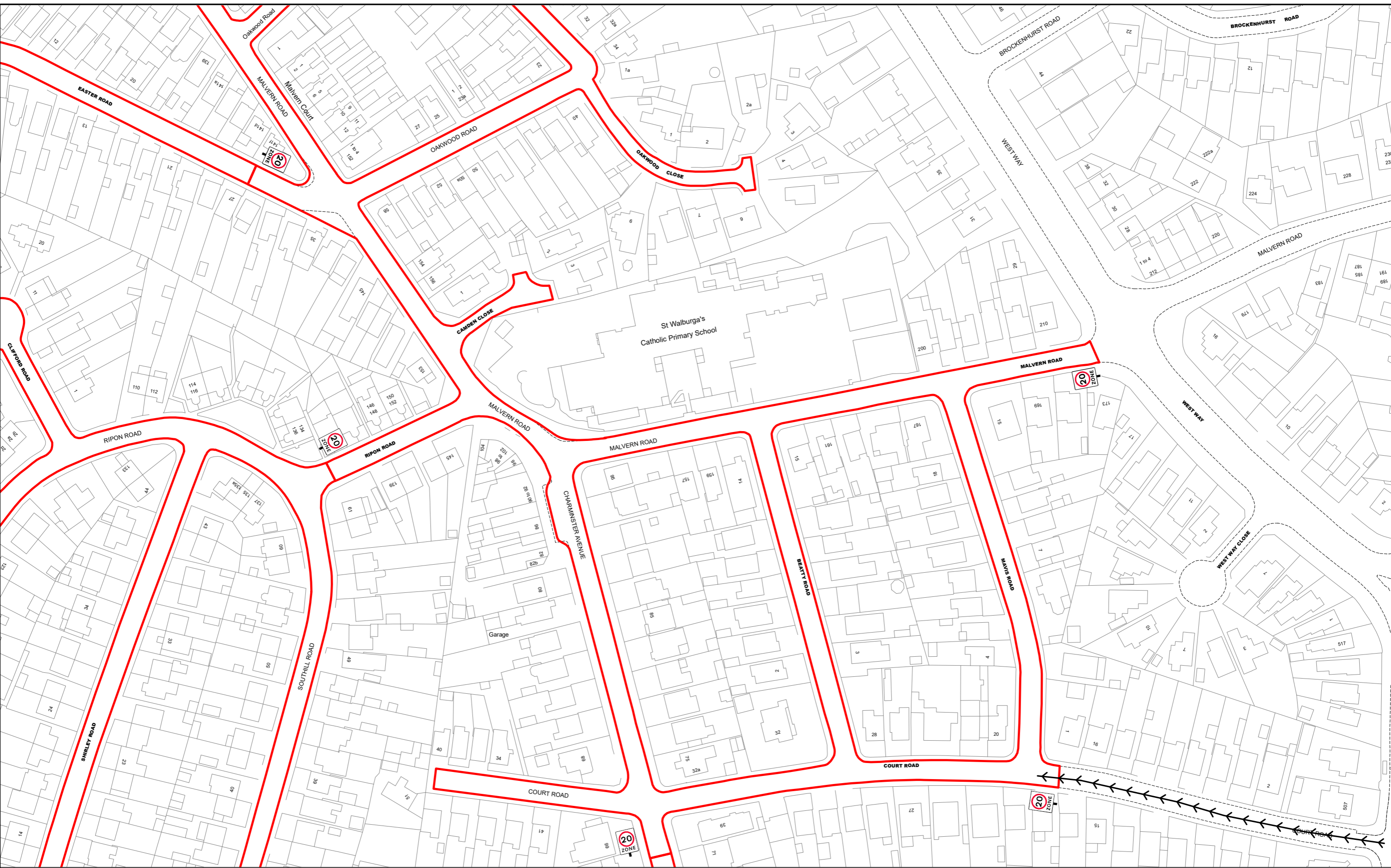
NOTE: SEE MAP SCHEDULE LEGEND FOR RESTRICTIONS DISPLAYED



N

This map is based on Ordnance Survey material with the permission of Ordnance Survey on behalf of the Controller of Her Majesty's Stationery Office © Crown Copyright. Unauthorised reproduction infringes Crown copyright and may lead to prosecution or civil proceedings. Bournemouth, Christchurch and Poole Council Licence No: LA0077232 2023

SCALE	1 : 1250	@ A3
DATE	03/10/2025	
MAP	Tile Ref: AC25	
REVISION	0	


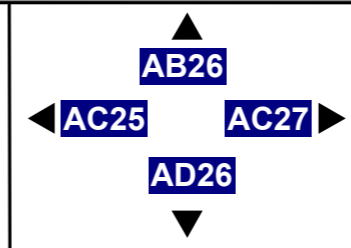


**BOURNEMOUTH,
CHRISTCHURCH
AND POOLE
COUNCIL**

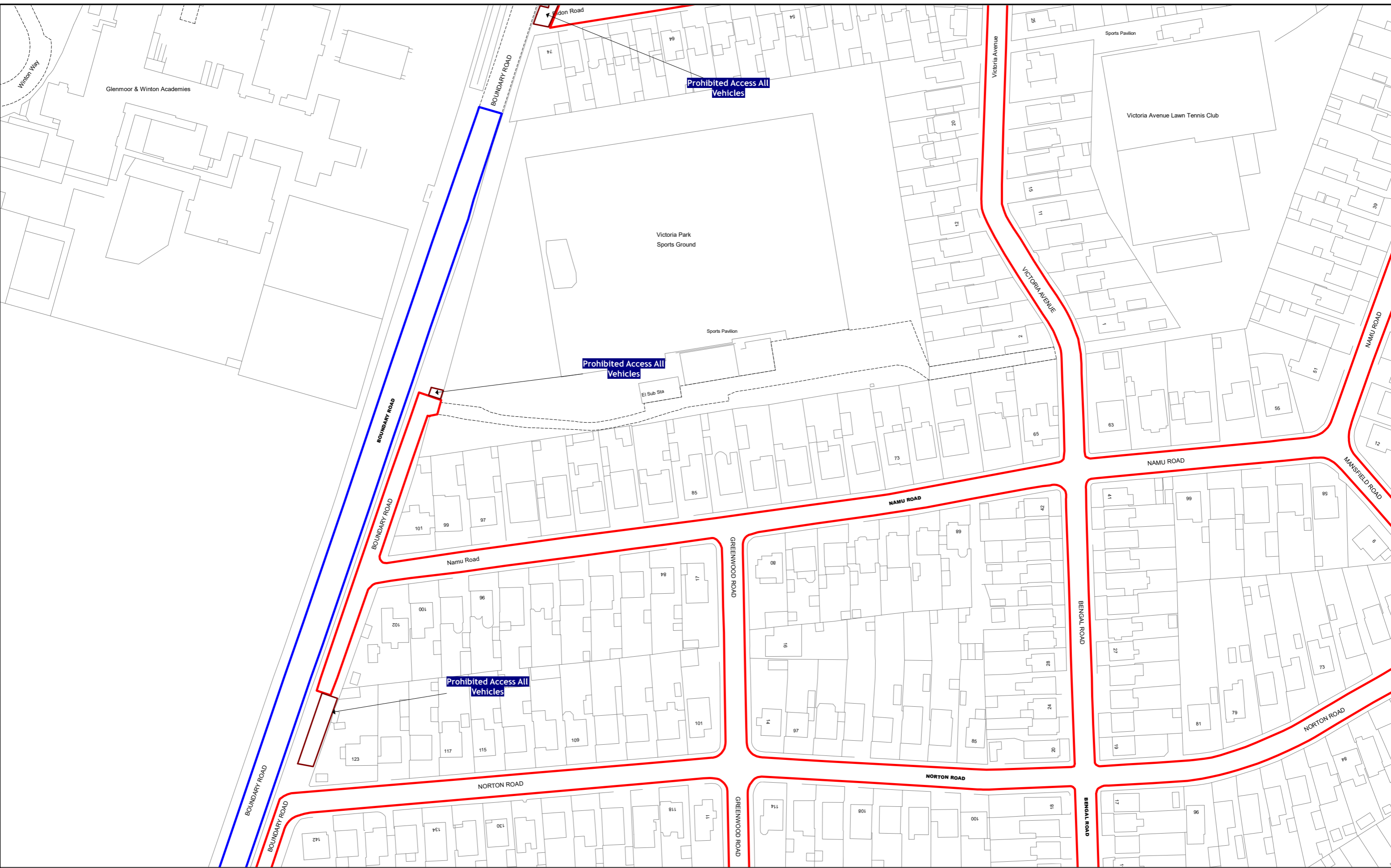
Order Title:
BOURNEMOUTH, CHRISTCHURCH AND POOLE COUNCIL
(TRAFFIC MOVEMENT AND SPEED LIMIT REGULATIONS) CONSOLIDATION ORDER 2023

PROPOSED

NOTE: SEE MAP SCHEDULE LEGEND FOR RESTRICTIONS DISPLAYED




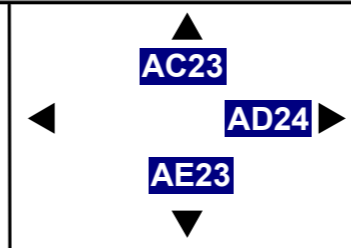
SCALE	1 : 1250	@ A3
DATE	03/10/2025	
MAP	Tile Ref: AC26	
REVISION	1	



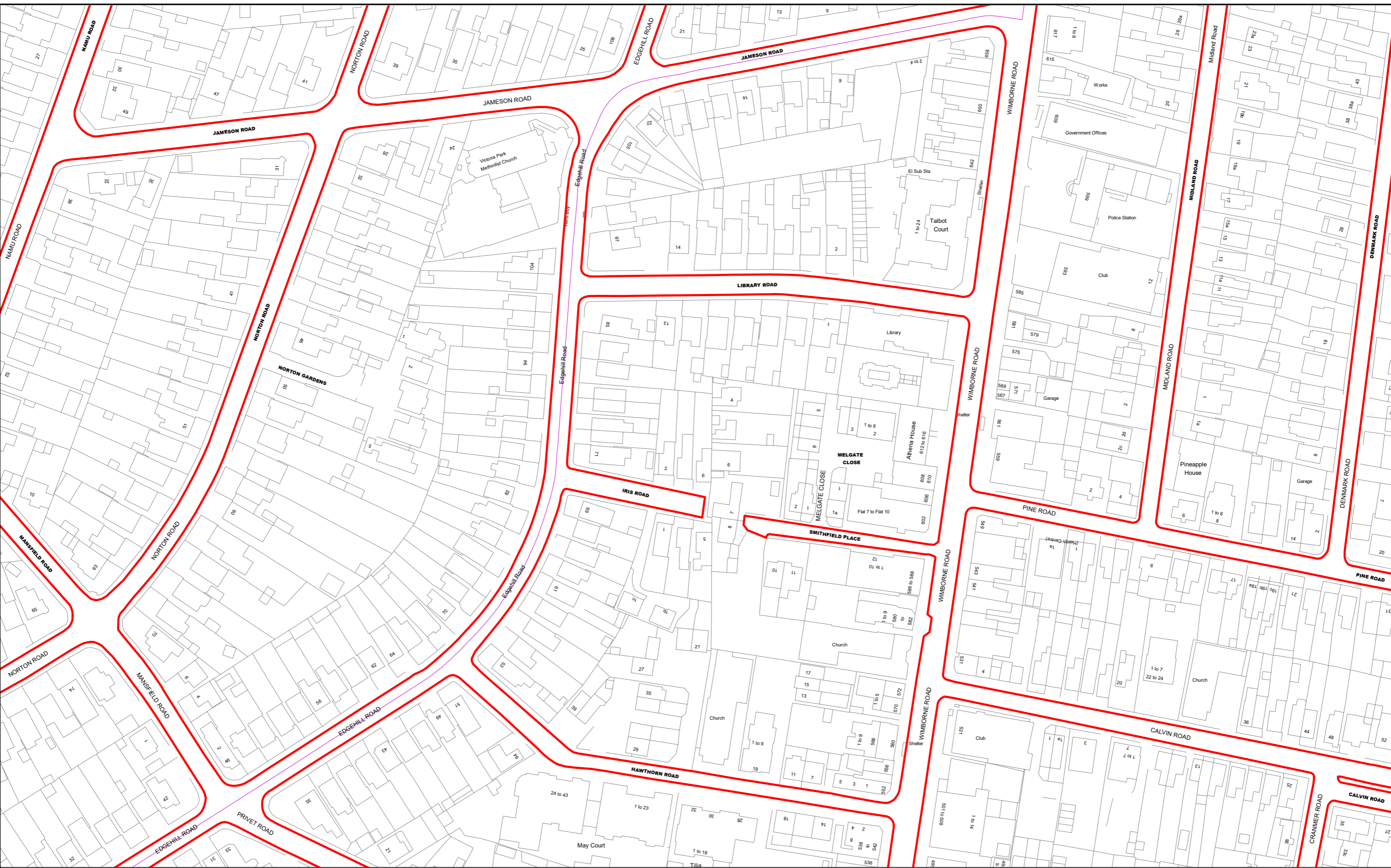
Order Title:
BOURNEMOUTH, CHRISTCHURCH AND POOLE COUNCIL
(TRAFFIC MOVEMENT AND SPEED LIMIT REGULATIONS) CONSOLIDATION ORDER 2023

PROPOSED

NOTE: SEE MAP SCHEDULE LEGEND FOR RESTRICTIONS DISPLAYED



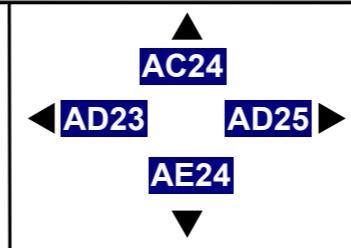
SCALE	1 : 1250	@ A3
DATE	03/10/2025	
MAP	Tile Ref: AD23	
REVISION	1	



Order Title:
BOURNEMOUTH, CHRISTCHURCH AND POOLE COUNCIL
(TRAFFIC MOVEMENT AND SPEED LIMIT REGULATIONS) CONSOLIDATION ORDER 2023

PROPOSED

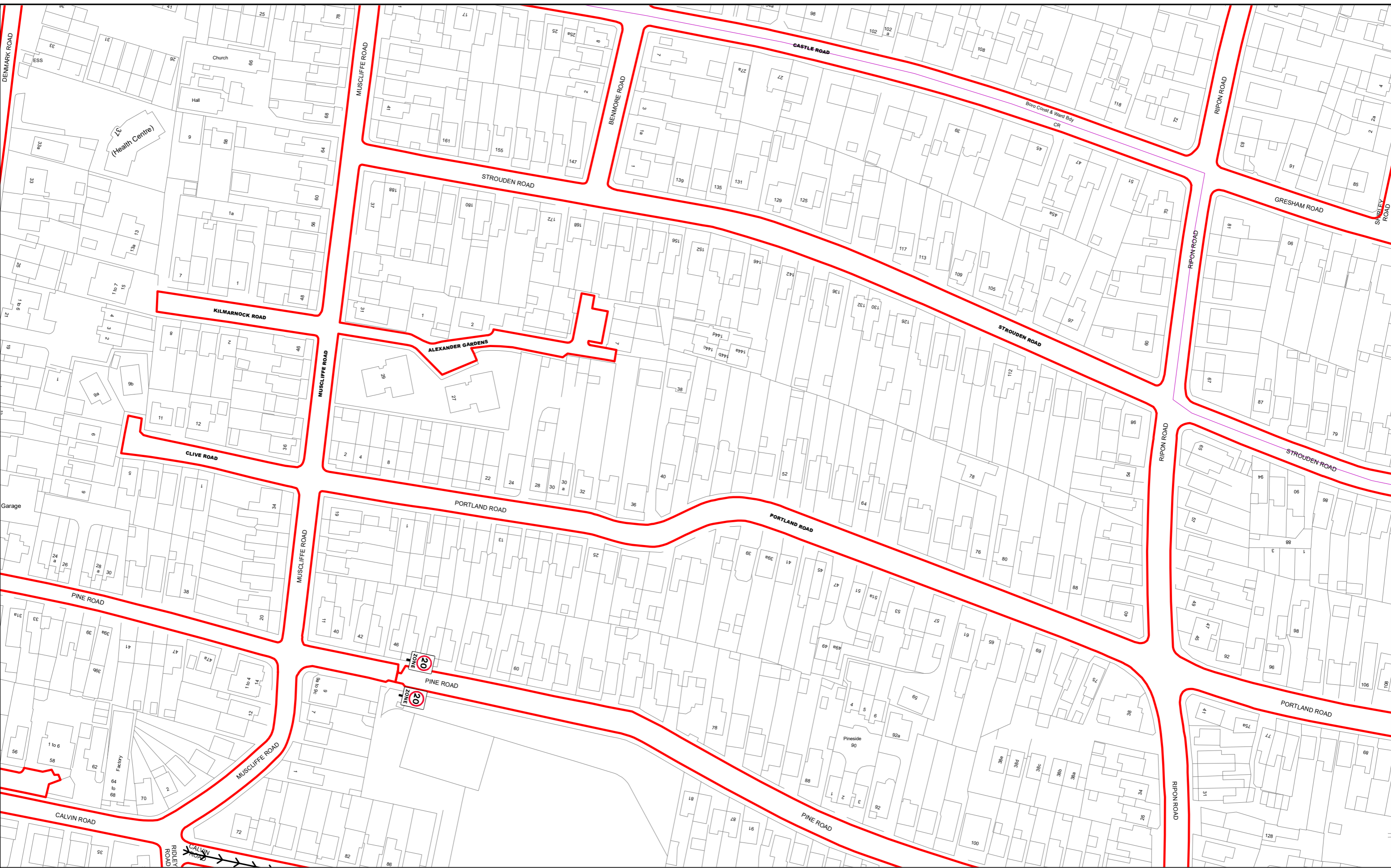
NOTE: SEE MAP SCHEDULE LEGEND FOR RESTRICTIONS DISPLAYED



N

This map is based on Ordnance Survey material with the permission of Ordnance Survey on behalf of the Controller of Her Majesty's Stationery Office © Crown Copyright. Unauthorised reproduction infringes Crown copyright and may lead to prosecution or civil proceedings. Bournemouth, Christchurch and Poole Council Licence No: LA0077232 2023


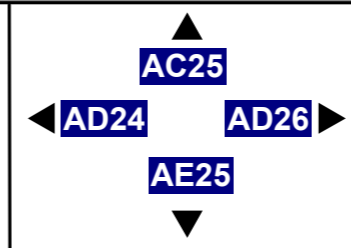
SCALE	1 : 1250	@ A3
DATE	03/10/2025	
MAP	Tile Ref: AD24	
REVISION	0	



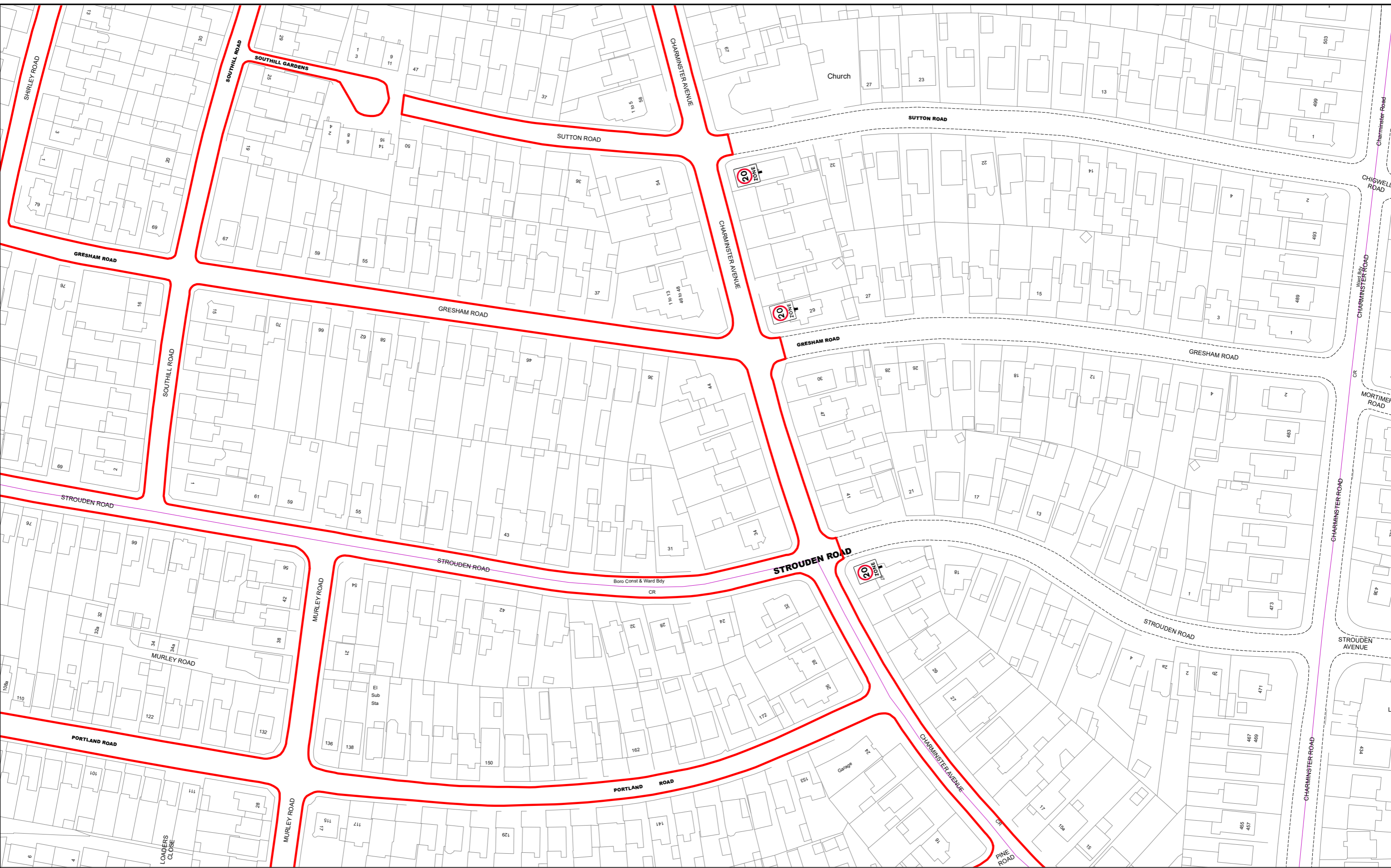
Order Title:
BOURNEMOUTH, CHRISTCHURCH AND POOLE COUNCIL
(TRAFFIC MOVEMENT AND SPEED LIMIT REGULATIONS) CONSOLIDATION ORDER 2023

PROPOSED

NOTE: SEE MAP SCHEDULE LEGEND FOR RESTRICTIONS DISPLAYED




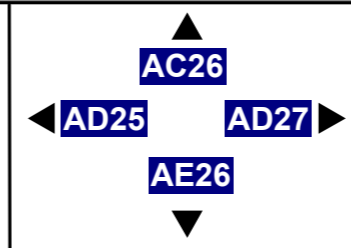
SCALE	1 : 1250 @ A3
DATE	03/10/2025
MAP	Tile Ref: AD25
REVISION	2



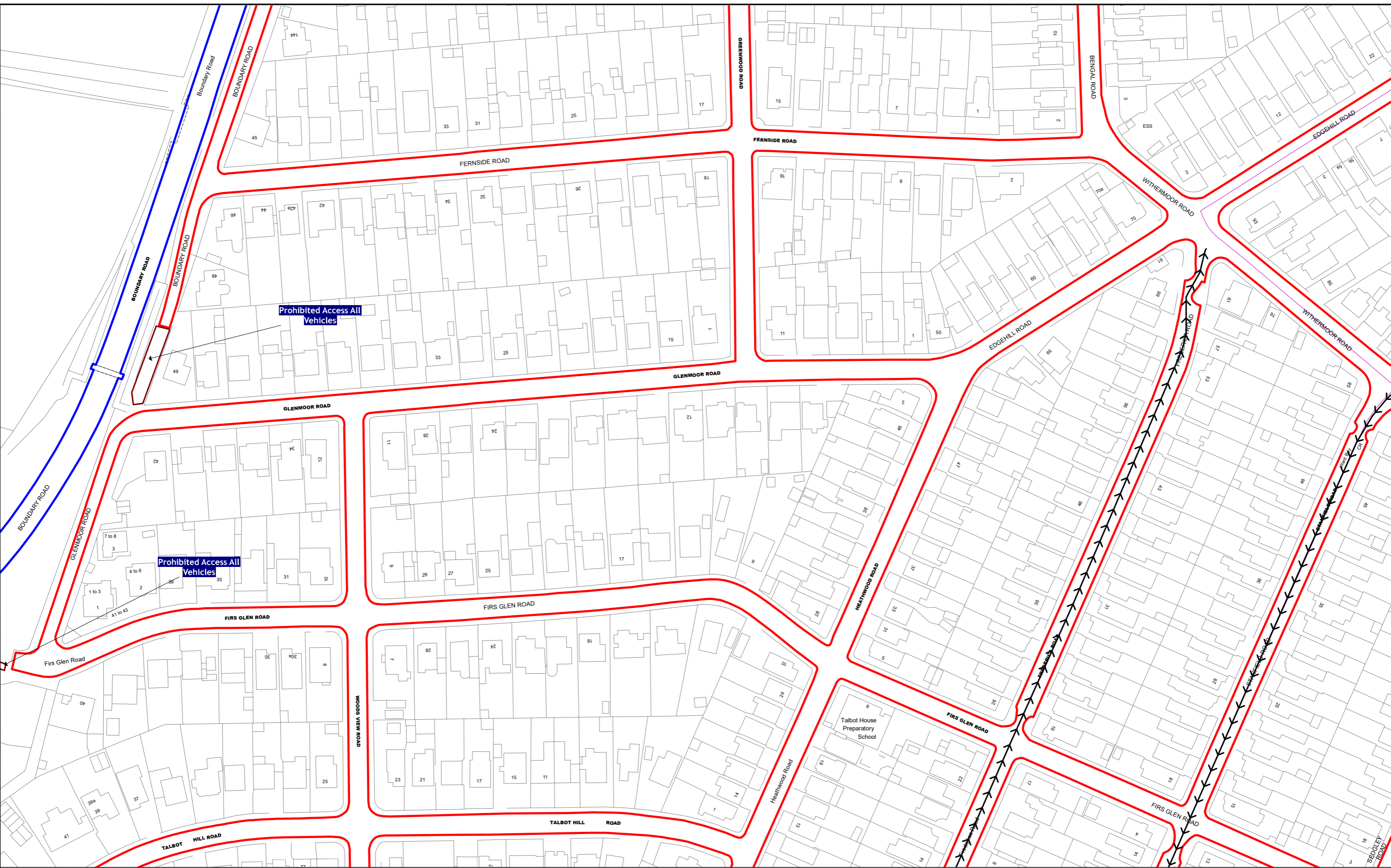
Order Title:
BOURNEMOUTH, CHRISTCHURCH AND POOLE COUNCIL
(TRAFFIC MOVEMENT AND SPEED LIMIT REGULATIONS) CONSOLIDATION ORDER 2023

PROPOSED

NOTE: SEE MAP SCHEDULE LEGEND FOR RESTRICTIONS DISPLAYED



SCALE	1 : 1250 @ A3
DATE	03/10/2025
MAP	Tile Ref: AD26
REVISION	1


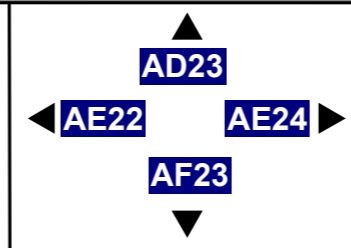


**BOURNEMOUTH,
CHRISTCHURCH
AND POOLE
COUNCIL**

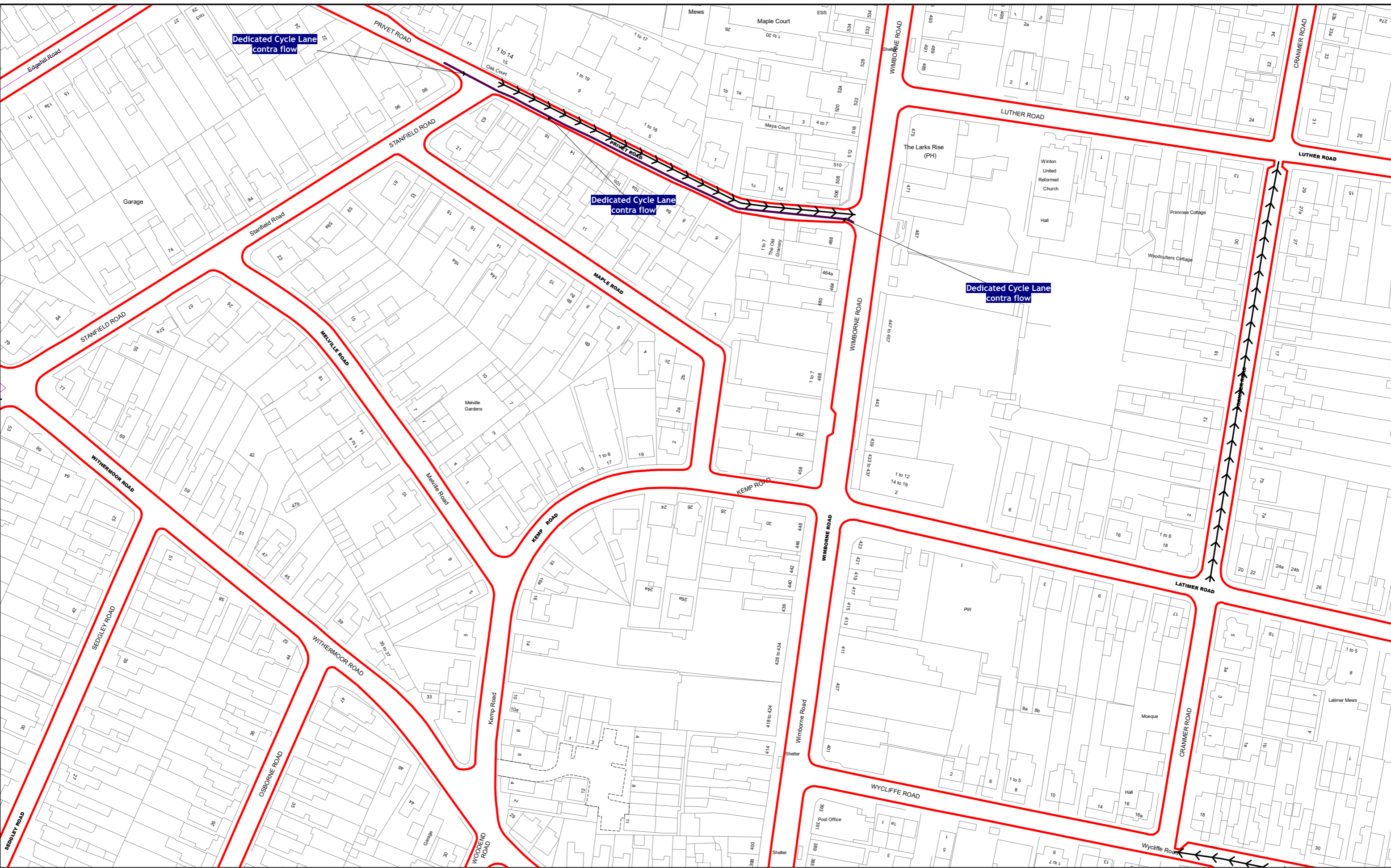
Order Title:
BOURNEMOUTH, CHRISTCHURCH AND POOLE COUNCIL
(TRAFFIC MOVEMENT AND SPEED LIMIT REGULATIONS) CONSOLIDATION ORDER 2023

PROPOSED

NOTE: SEE MAP SCHEDULE LEGEND FOR RESTRICTIONS DISPLAYED




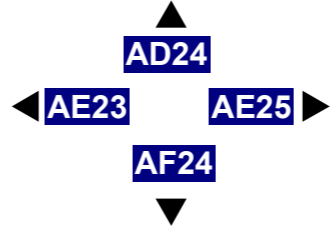
SCALE	1 : 1250	@ A3
DATE	03/10/2025	
MAP	Tile Ref: AE23	
REVISION	1	



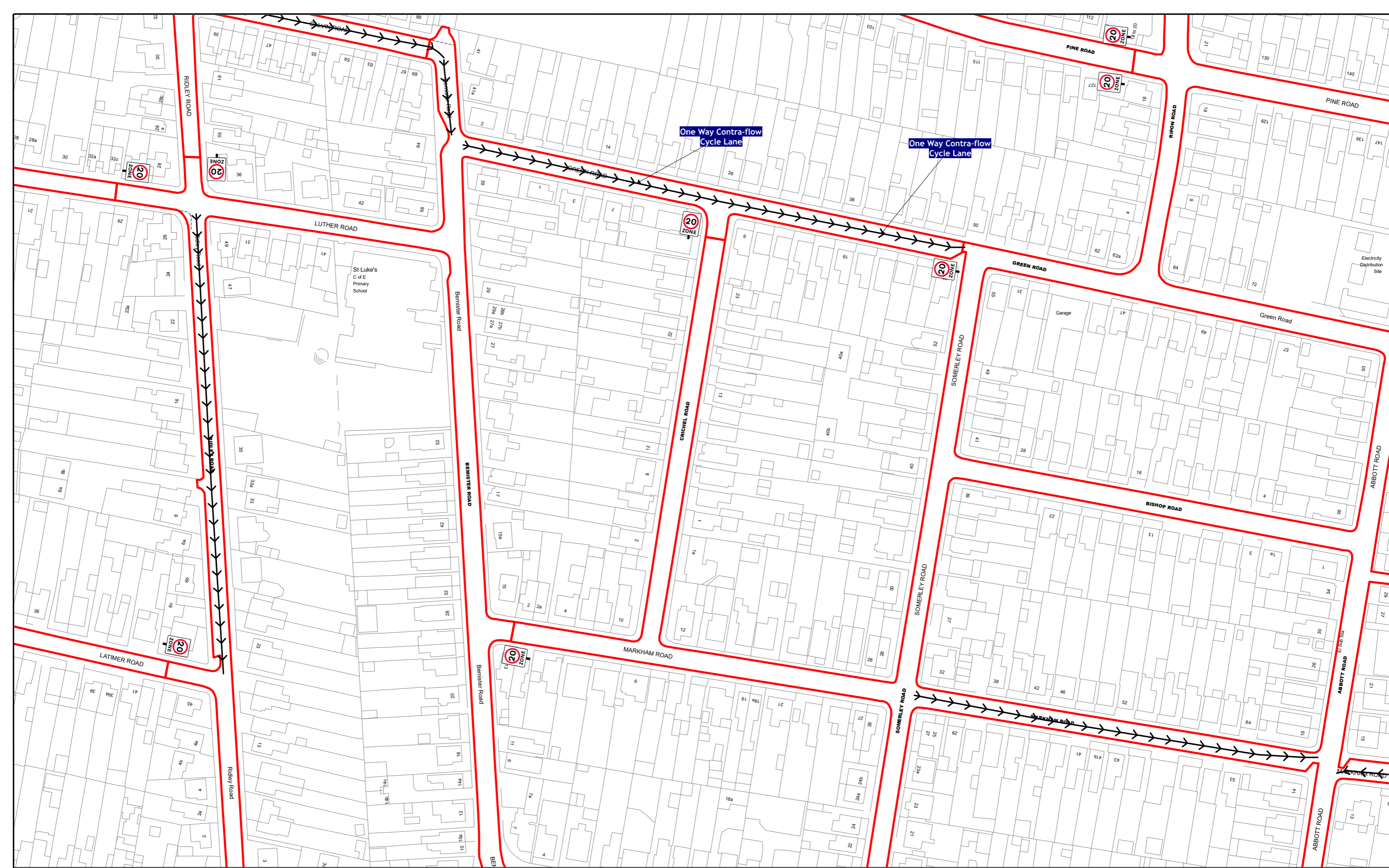
Order Title:
BOURNEMOUTH, CHRISTCHURCH AND POOLE COUNCIL
(TRAFFIC MOVEMENT AND SPEED LIMIT REGULATIONS) CONSOLIDATION ORDER 2023

PROPOSED

NOTE: SEE MAP SCHEDULE LEGEND FOR RESTRICTIONS DISPLAYED



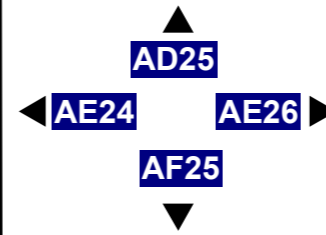
SCALE	1 : 1250 @ A3
DATE	03/10/2025
MAP	Tile Ref: AE24
REVISION	1



**BOURNEMOUTH,
CHRISTCHURCH
AND POOLE
COUNCIL**

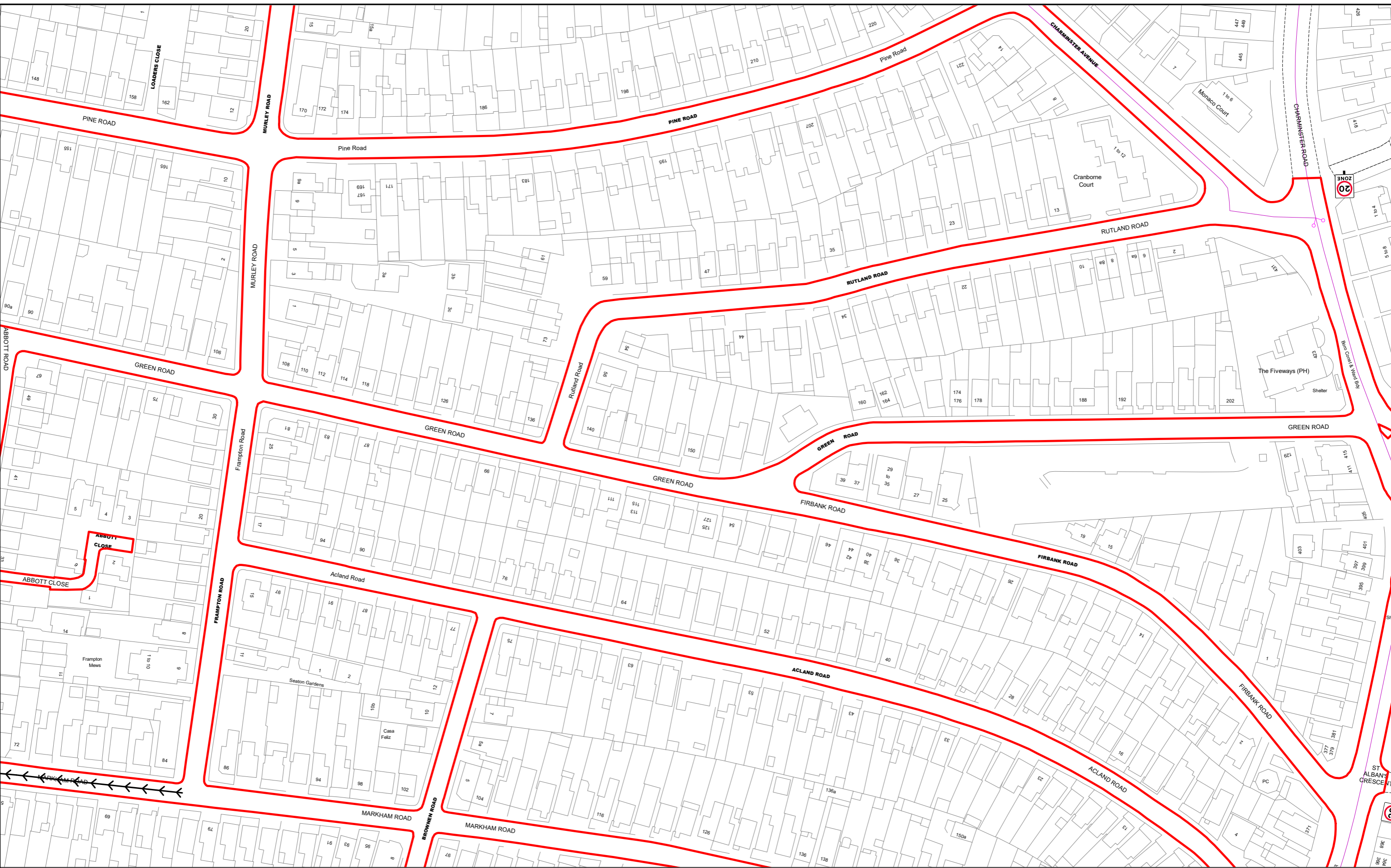
Order Title:
BOURNEMOUTH, CHRISTCHURCH AND POOLE COUNCIL
(TRAFFIC MOVEMENT AND SPEED LIMIT REGULATIONS) CONSOLIDATION ORDER 2023

PROPOSED
NOTE: SEE MAP SCHEDULE LEGEND FOR RESTRICTIONS DISPLAYED



This map is based on Ordnance Survey material with the permission of Ordnance Survey on behalf of the Controller of Her Majesty's Stationery Office © Crown Copyright. Unauthorised reproduction infringes Crown copyright and may lead to prosecution or civil proceedings. Bournemouth, Christchurch and Poole Council Licence No: LA0077232 2023

SCALE	1 : 1250	@ A3
DATE	03/10/2025	
MAP	Tile Ref: AE25	
REVISION	2	

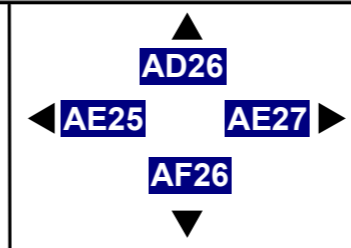


**BOURNEMOUTH,
CHRISTCHURCH
AND POOLE
COUNCIL**

Order Title:
BOURNEMOUTH, CHRISTCHURCH AND POOLE COUNCIL
(TRAFFIC MOVEMENT AND SPEED LIMIT REGULATIONS) CONSOLIDATION ORDER 2023

PROPOSED

NOTE: SEE MAP SCHEDULE LEGEND FOR RESTRICTIONS DISPLAYED



N

This map is based on Ordnance Survey material with the permission of Ordnance Survey on behalf of the Controller of Her Majesty's Stationery Office © Crown Copyright. Unauthorised reproduction infringes Crown copyright and may lead to prosecution or civil proceedings. Bournemouth, Christchurch and Poole Council Licence No: LA0077232 2023

SCALE	1 : 1250	@ A3
DATE	03/10/2025	
MAP	Tile Ref: AE26	
REVISION	1	


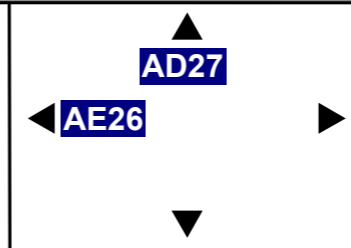


**BOURNEMOUTH,
CHRISTCHURCH
AND POOLE
COUNCIL**

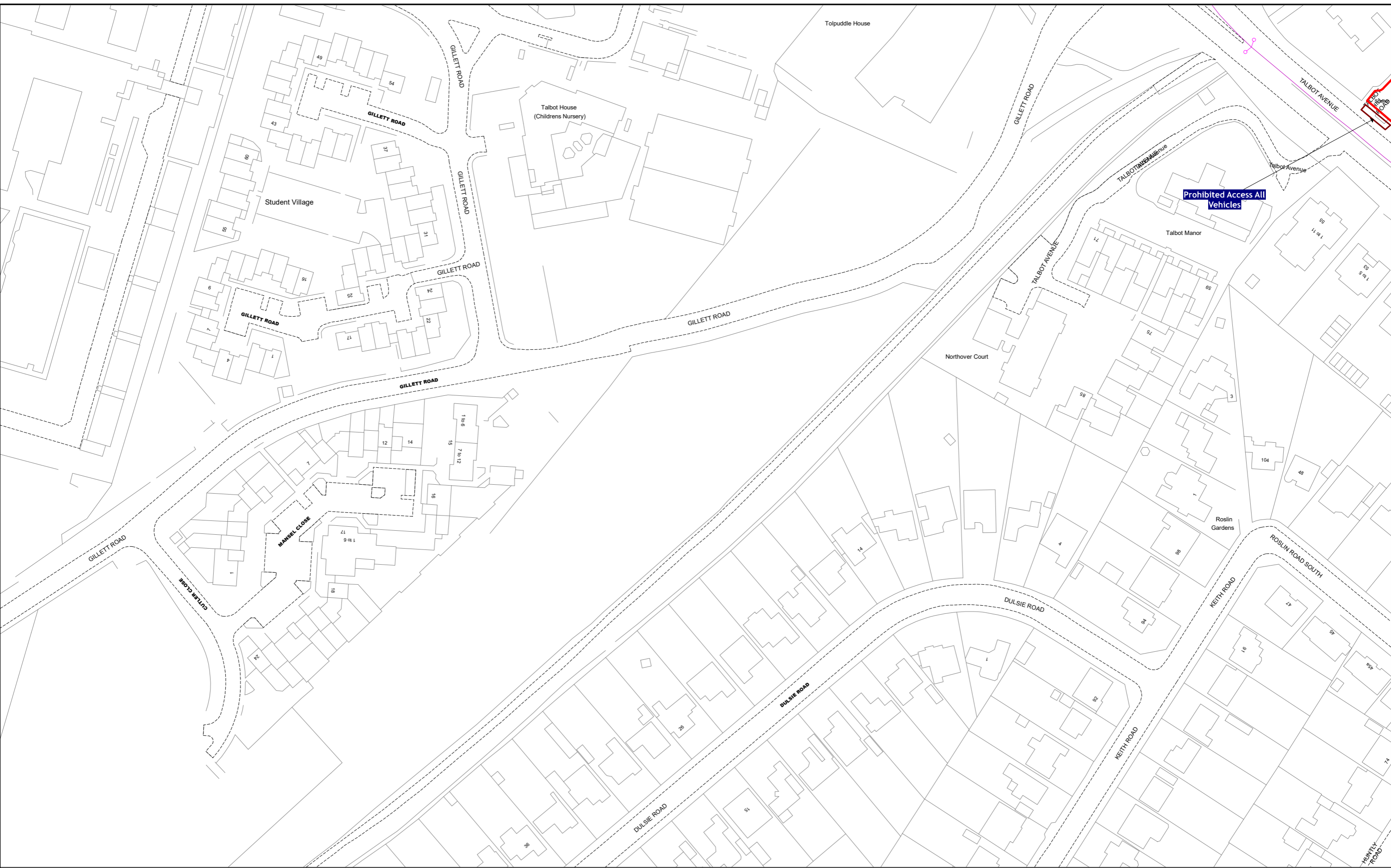
Order Title:
BOURNEMOUTH, CHRISTCHURCH AND POOLE COUNCIL
(TRAFFIC MOVEMENT AND SPEED LIMIT REGULATIONS) CONSOLIDATION ORDER 2023

PROPOSED

NOTE: SEE MAP SCHEDULE LEGEND FOR RESTRICTIONS DISPLAYED



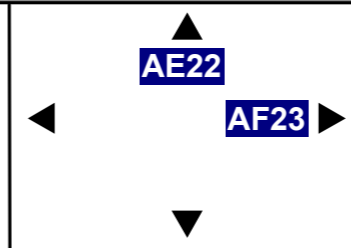
SCALE	1 : 1250 @ A3
DATE	03/10/2025
MAP	Tile Ref: AE27
REVISION	1



Order Title:
**BOURNEMOUTH, CHRISTCHURCH AND POOLE COUNCIL
 (TRAFFIC MOVEMENT AND SPEED LIMIT REGULATIONS) CONSOLIDATION ORDER 2023**

PROPOSED

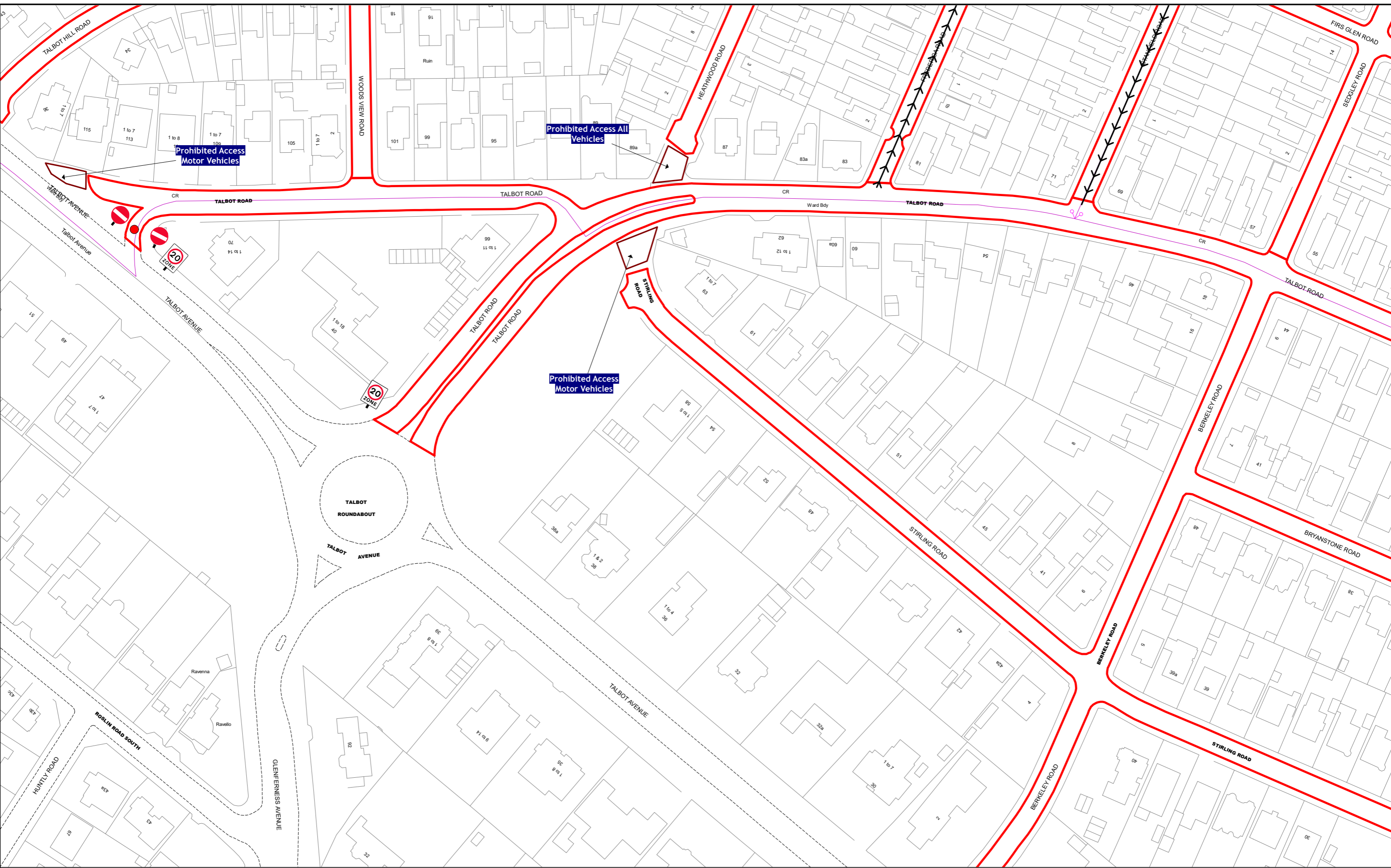
NOTE: SEE MAP SCHEDULE LEGEND FOR RESTRICTIONS DISPLAYED

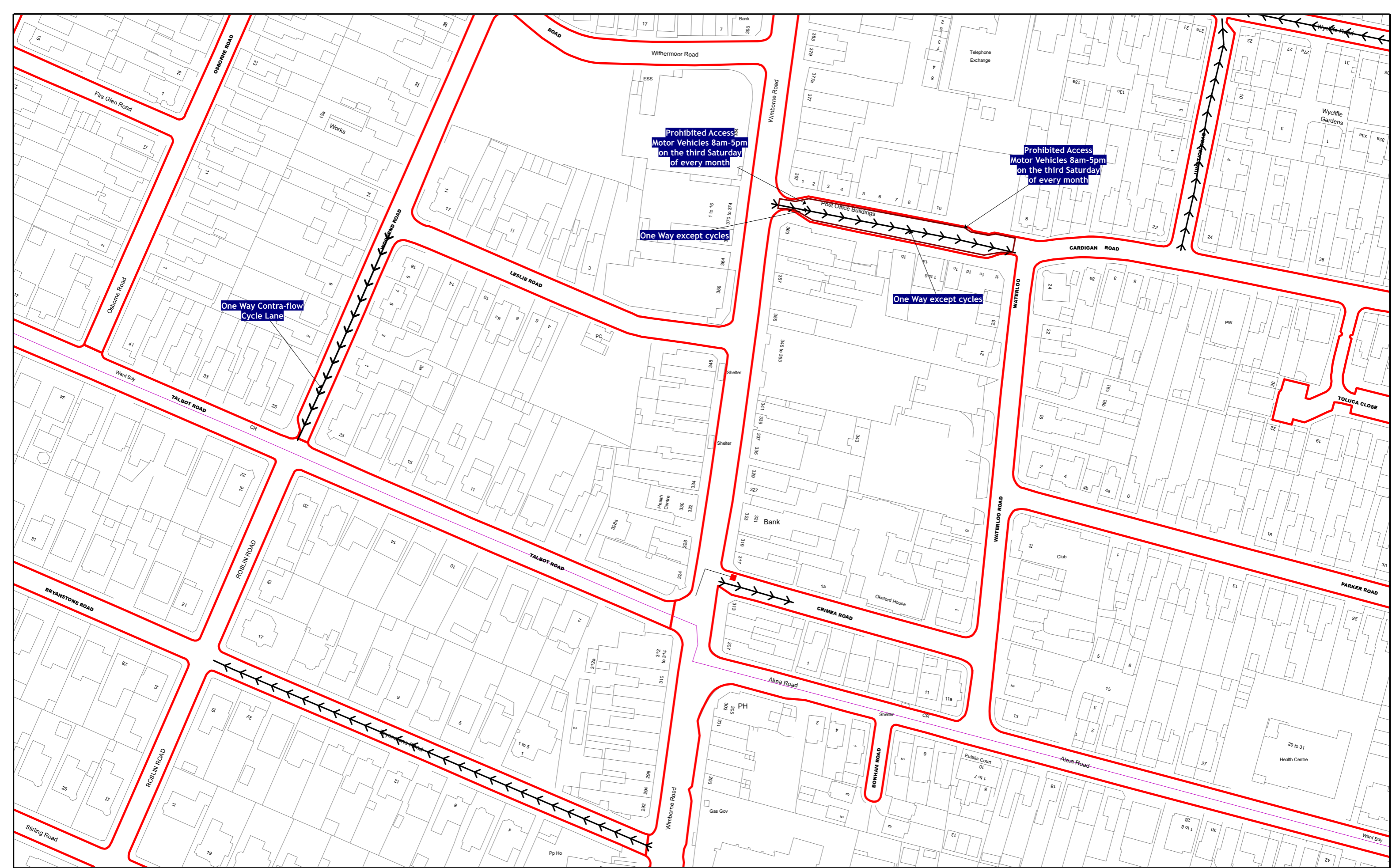


N

This map is based on Ordnance Survey material with the permission of Ordnance Survey on behalf of the Controller of Her Majesty's Stationery Office © Crown Copyright. Unauthorised reproduction infringes Crown copyright and may lead to prosecution or civil proceedings. Bournemouth, Christchurch and Poole Council Licence No: LA0077232 2023

SCALE	1 : 1250 @ A3
DATE	03/10/2025
MAP	Tile Ref: AF22
REVISION	1

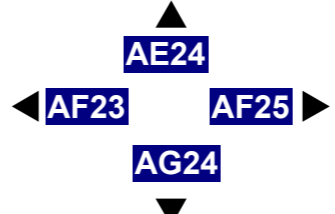




Order Title:
BOURNEMOUTH, CHRISTCHURCH AND POOLE COUNCIL
(TRAFFIC MOVEMENT AND SPEED LIMIT REGULATIONS) CONSOLIDATION ORDER 2023

PROPOSED

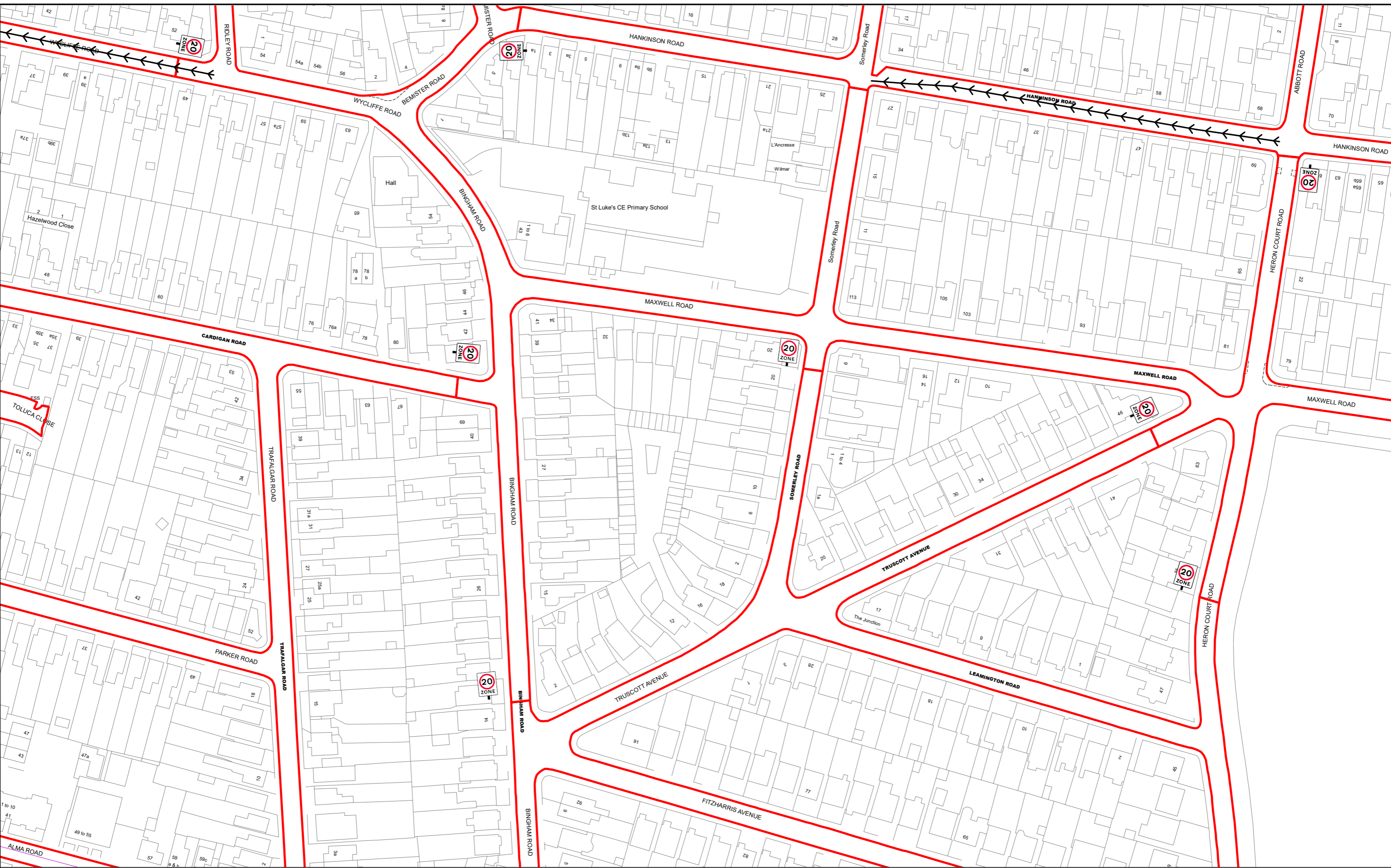
NOTE: SEE MAP SCHEDULE LEGEND FOR RESTRICTIONS DISPLAYED



N

This map is based on Ordnance Survey material with the permission of Ordnance Survey on behalf of the Controller of Her Majesty's Stationery Office © Crown Copyright. Unauthorised reproduction infringes Crown copyright and may lead to prosecution or civil proceedings. Bournemouth, Christchurch and Poole Council Licence No: LA0077232 2023

SCALE	1 : 1250 @ A3
DATE	03/10/2025
MAP	Tile Ref: AF24
REVISION	1

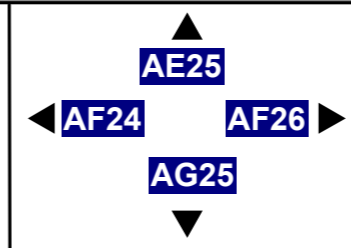


**BOURNEMOUTH,
CHRISTCHURCH
AND POOLE
COUNCIL**

Order Title:
BOURNEMOUTH, CHRISTCHURCH AND POOLE COUNCIL
(TRAFFIC MOVEMENT AND SPEED LIMIT REGULATIONS) CONSOLIDATION ORDER 2023

PROPOSED

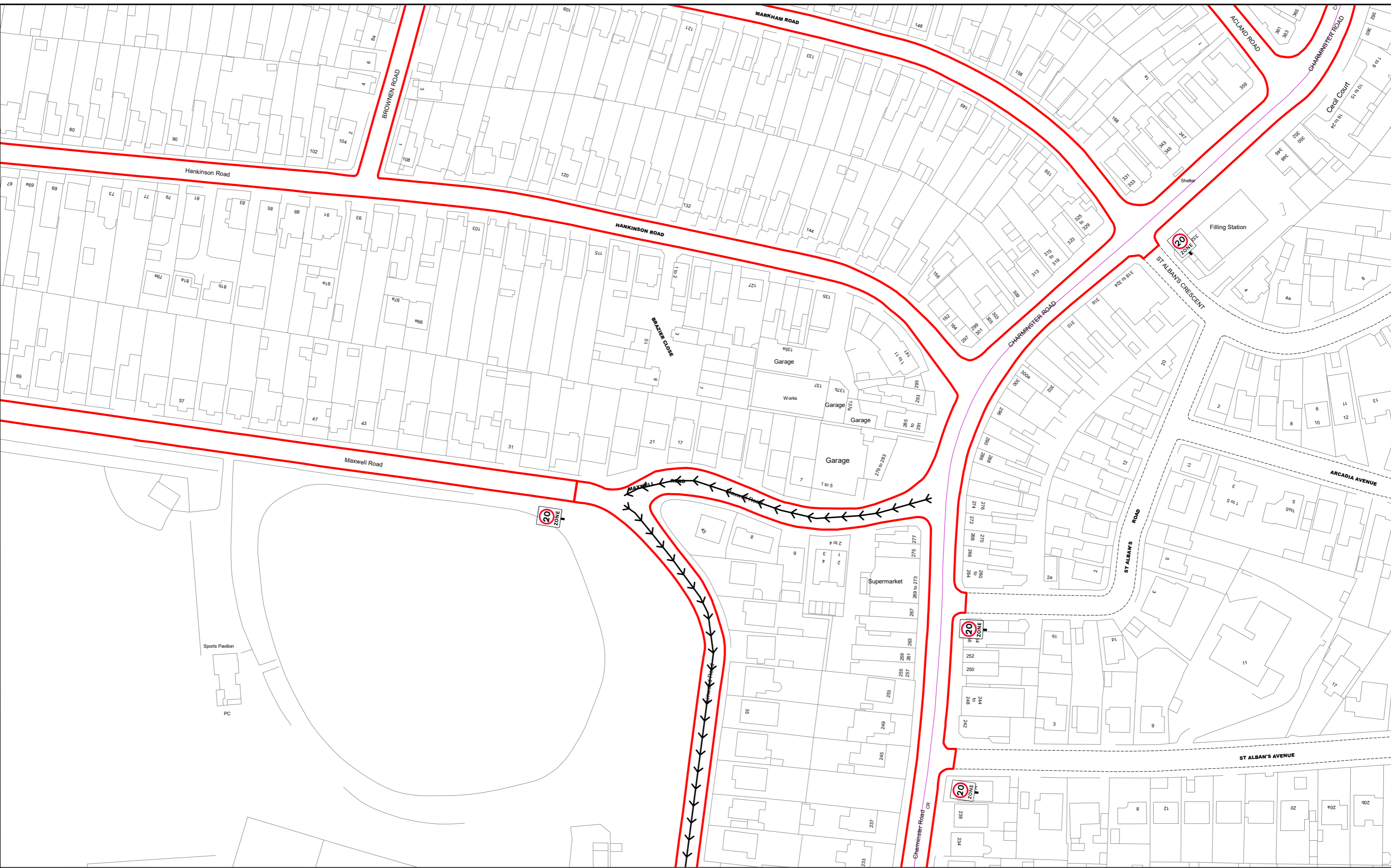
NOTE: SEE MAP SCHEDULE LEGEND FOR RESTRICTIONS DISPLAYED

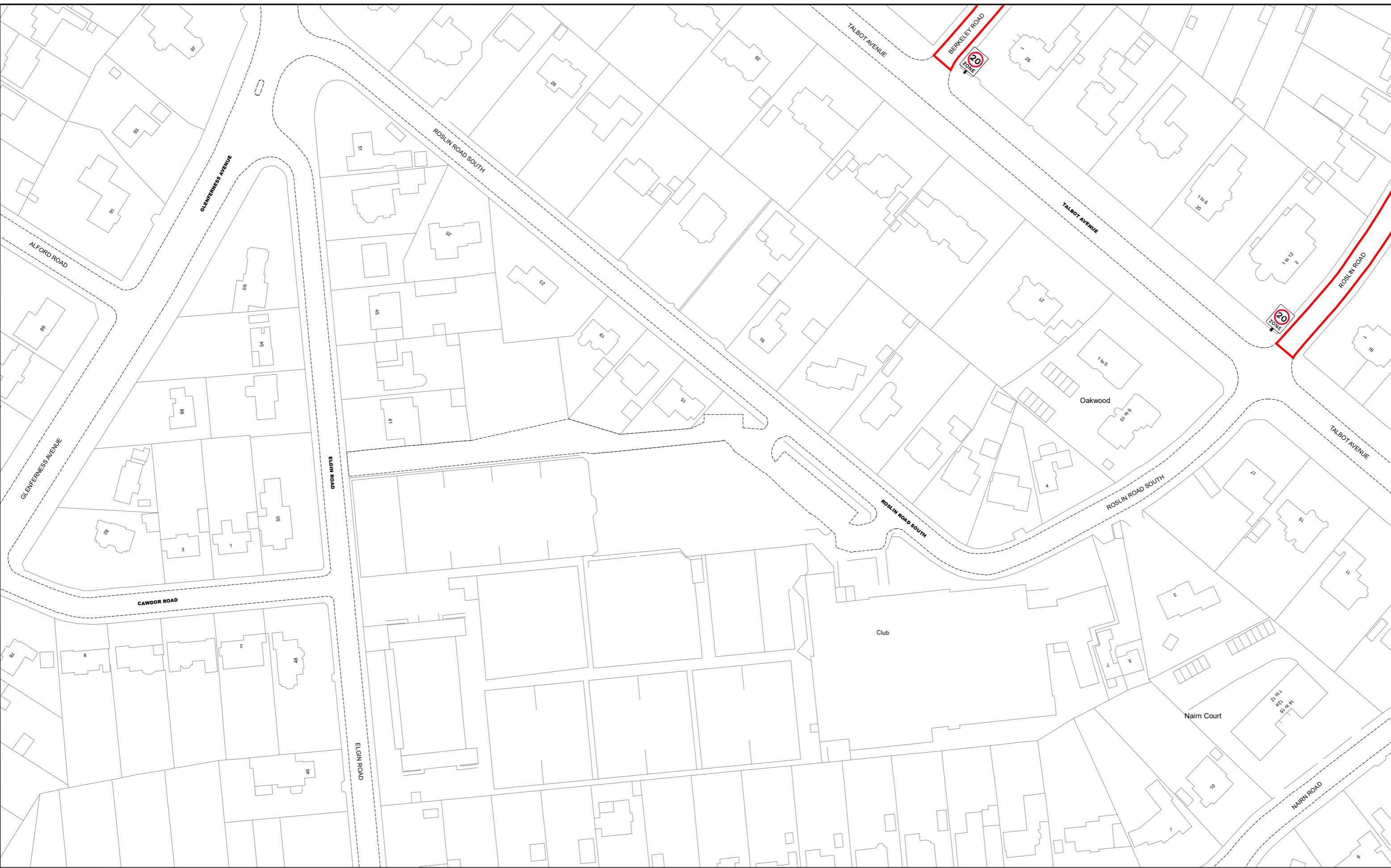


N

This map is based on Ordnance Survey material with the permission of Ordnance Survey on behalf of the Controller of Her Majesty's Stationery Office © Crown Copyright. Unauthorised reproduction infringes Crown copyright and may lead to prosecution or civil proceedings. Bournemouth, Christchurch and Poole Council Licence No: LA0077232 2023

SCALE	1 : 1250 @ A3
DATE	03/10/2025
MAP	Tile Ref: AF25
REVISION	1

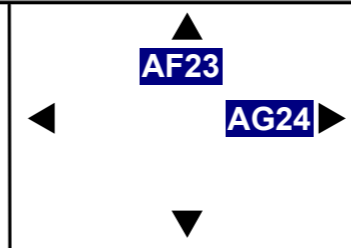




Order Title:
**BOURNEMOUTH, CHRISTCHURCH AND POOLE COUNCIL
 (TRAFFIC MOVEMENT AND SPEED LIMIT REGULATIONS) CONSOLIDATION ORDER 2023**

PROPOSED

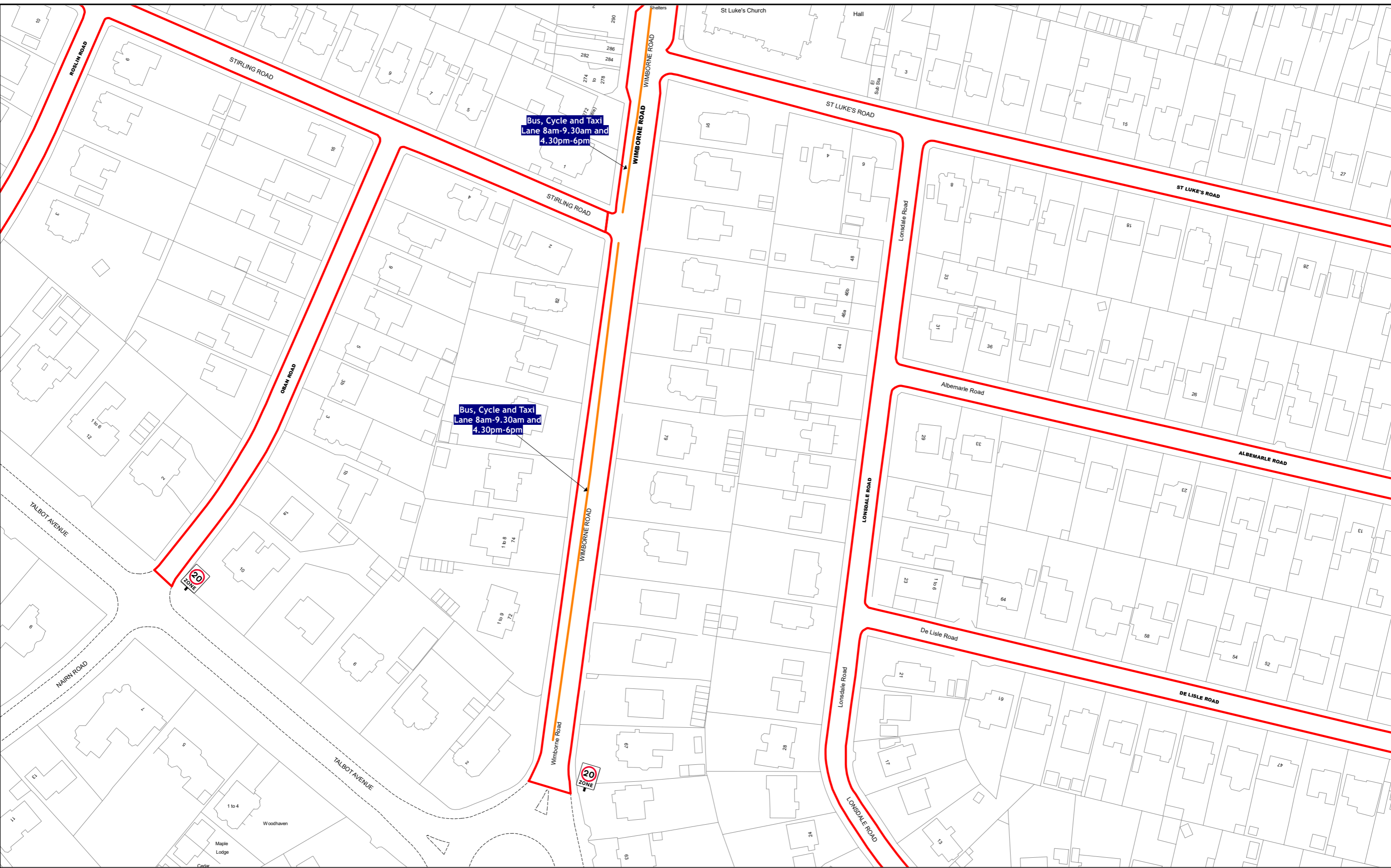
NOTE: SEE MAP SCHEDULE LEGEND FOR RESTRICTIONS DISPLAYED



N

This map is based on Ordnance Survey material with the permission of Ordnance Survey on behalf of the Controller of Her Majesty's Stationery Office © Crown Copyright. Unauthorised reproduction infringes Crown copyright and may lead to prosecution or civil proceedings. Bournemouth, Christchurch and Poole Council Licence No: LA0077232 2023

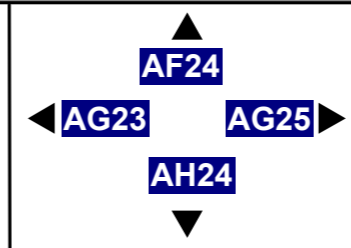
SCALE	1 : 1250	@ A3
DATE	03/10/2025	
MAP	Tile Ref: AG23	
REVISION	0	



Order Title:
**BOURNEMOUTH, CHRISTCHURCH AND POOLE COUNCIL
 (TRAFFIC MOVEMENT AND SPEED LIMIT REGULATIONS) CONSOLIDATION ORDER 2023**

PROPOSED

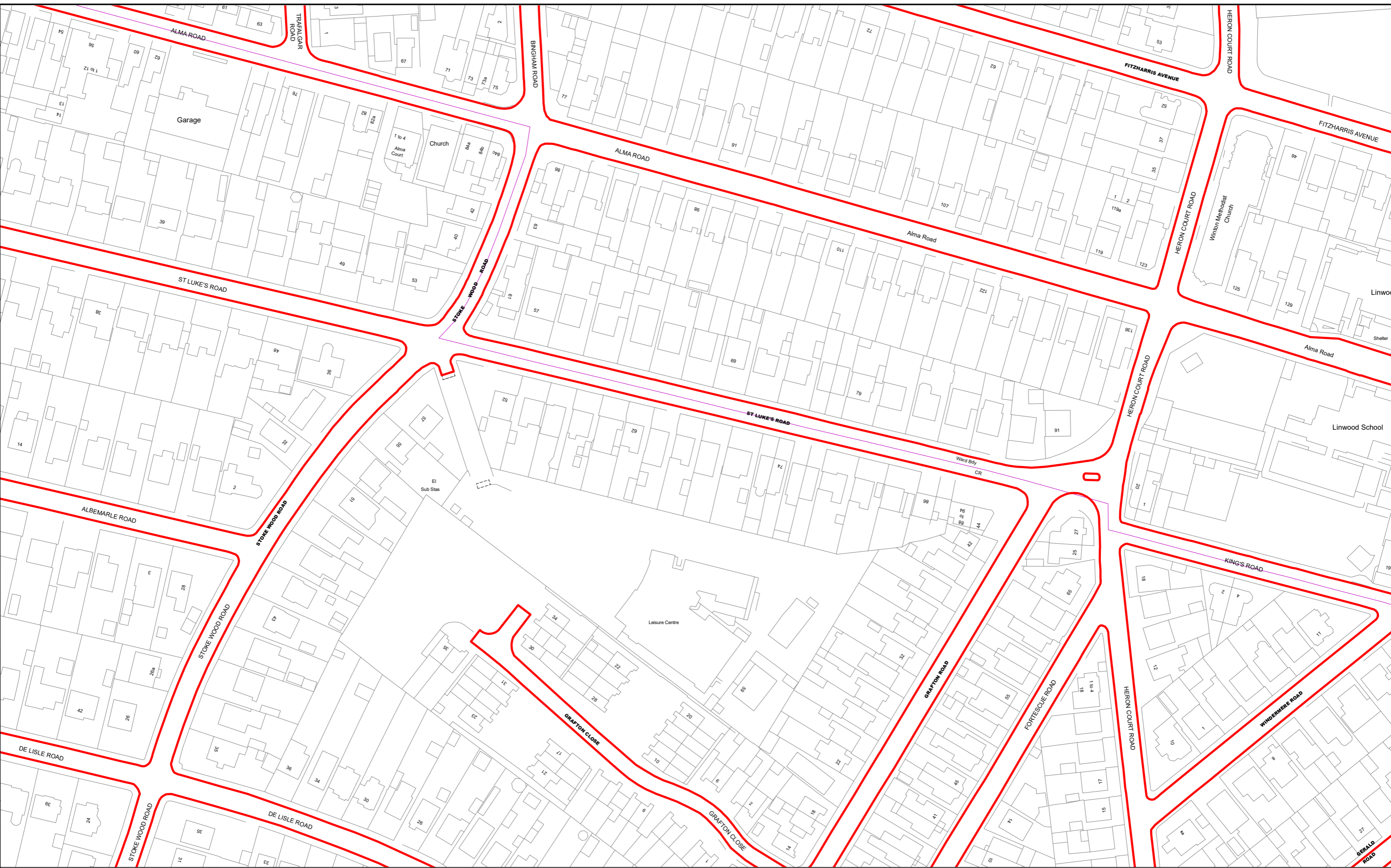
NOTE: SEE MAP SCHEDULE LEGEND FOR RESTRICTIONS DISPLAYED



N

This map is based on Ordnance Survey material with the permission of Ordnance Survey on behalf of the Controller of Her Majesty's Stationery Office © Crown Copyright. Unauthorised reproduction infringes Crown copyright and may lead to prosecution or civil proceedings. Bournemouth, Christchurch and Poole Council Licence No: LA0077232 2023


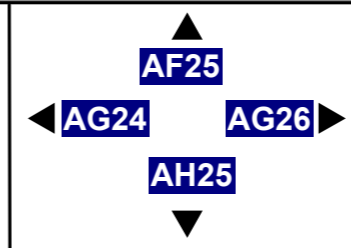
SCALE	1 : 1250	@ A3
DATE	03/10/2025	
MAP	Tile Ref: AG24	
REVISION	1	



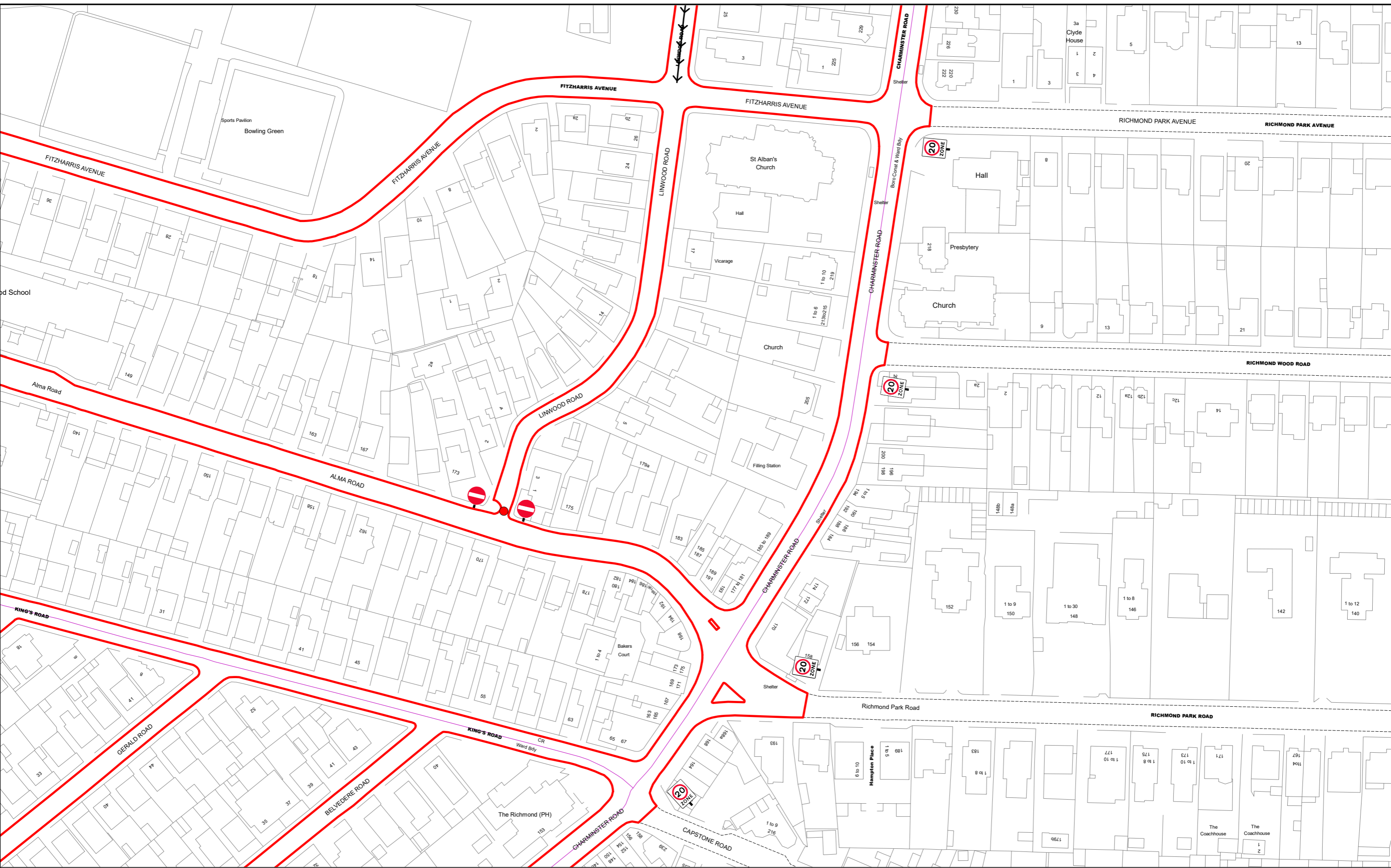
Order Title:
BOURNEMOUTH, CHRISTCHURCH AND POOLE COUNCIL
(TRAFFIC MOVEMENT AND SPEED LIMIT REGULATIONS) CONSOLIDATION ORDER 2023

PROPOSED

NOTE: SEE MAP SCHEDULE LEGEND FOR RESTRICTIONS DISPLAYED



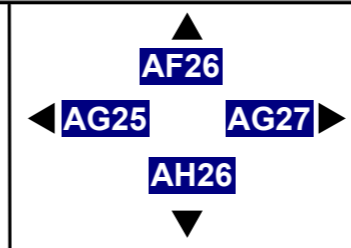
SCALE	1 : 1250	@ A3
DATE	03/10/2025	
MAP	Tile Ref: AG25	
REVISION	0	



Order Title:
BOURNEMOUTH, CHRISTCHURCH AND POOLE COUNCIL
(TRAFFIC MOVEMENT AND SPEED LIMIT REGULATIONS) CONSOLIDATION ORDER 2023

PROPOSED

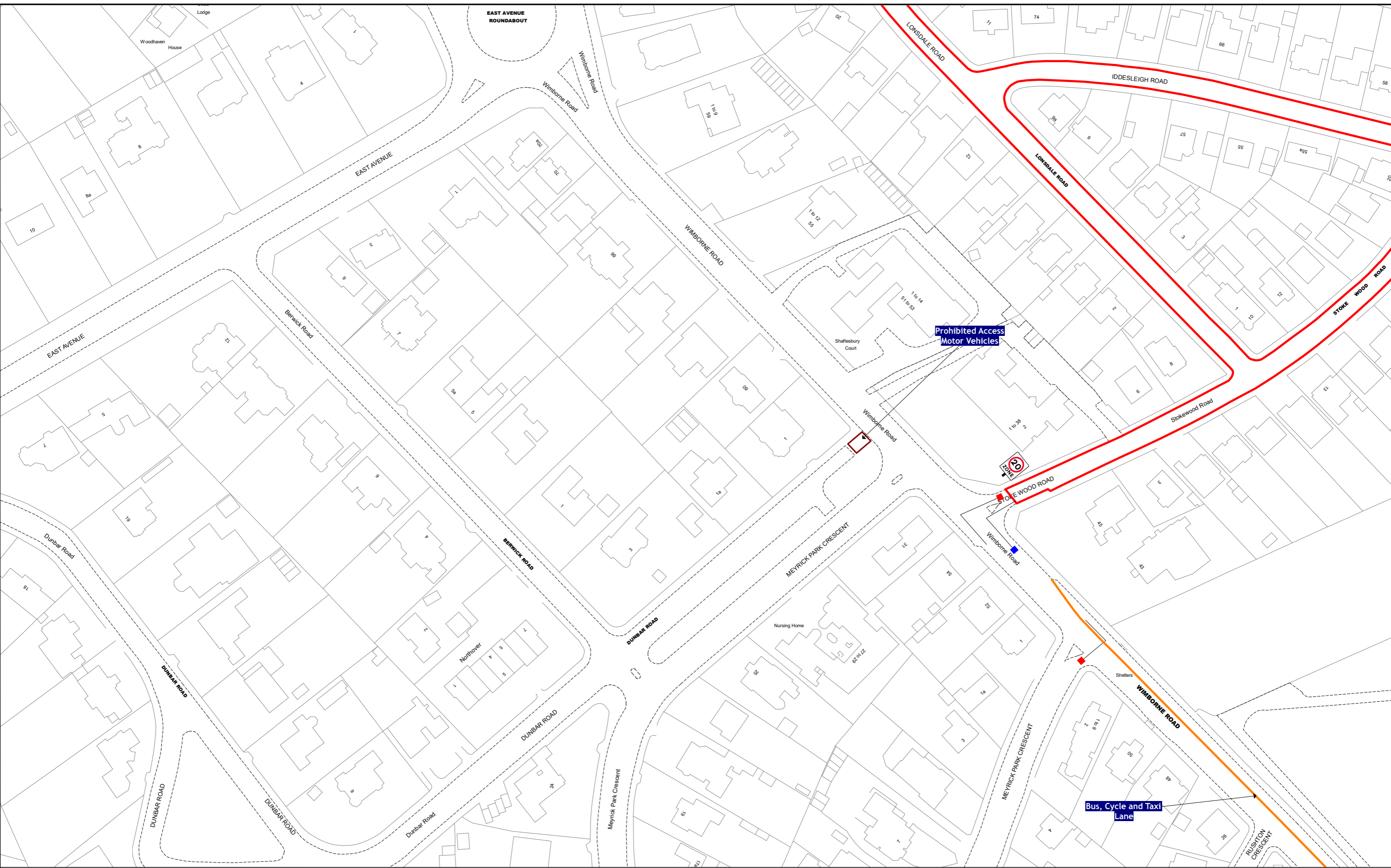
NOTE: SEE MAP SCHEDULE LEGEND FOR RESTRICTIONS DISPLAYED



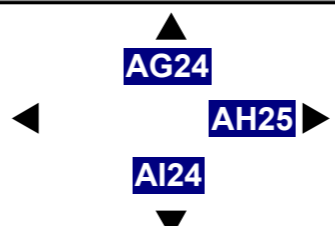
N

This map is based on Ordnance Survey material with the permission of Ordnance Survey on behalf of the Controller of Her Majesty's Stationery Office © Crown Copyright. Unauthorised reproduction infringes Crown copyright and may lead to prosecution or civil proceedings. Bournemouth, Christchurch and Poole Council Licence No: LA0077232 2023

SCALE	1 : 1250 @ A3
DATE	03/10/2025
MAP	Tile Ref: AG26
REVISION	1

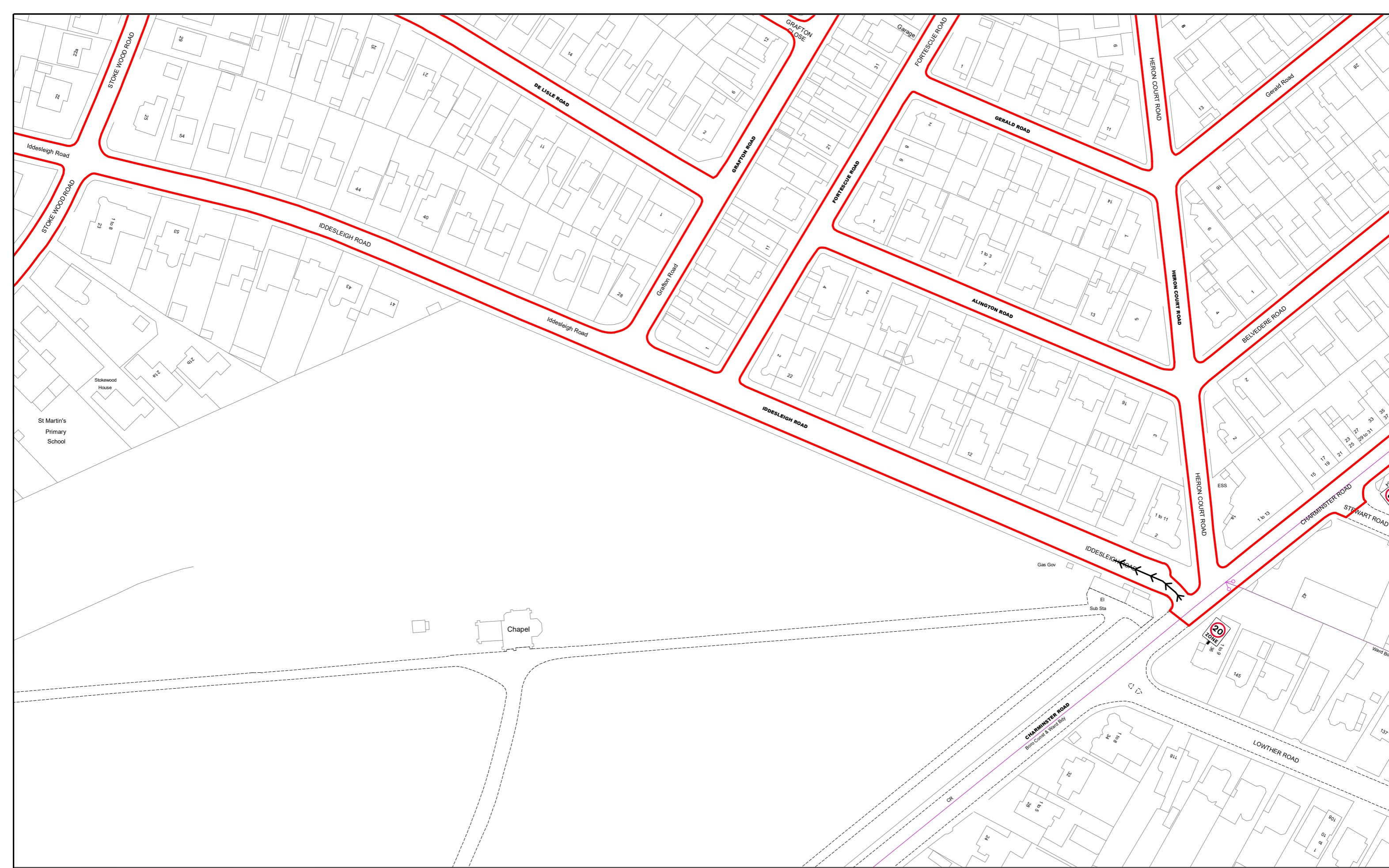


Order Title:
BOURNEMOUTH, CHRISTCHURCH AND POOLE COUNCIL
(TRAFFIC MOVEMENT AND SPEED LIMIT REGULATIONS) CONSOLIDATION ORDER 2023
 PROPOSED
NOTE: SEE MAP SCHEDULE LEGEND FOR RESTRICTIONS DISPLAYED



N
This map is based on Ordnance Survey material with the permission of Ordnance Survey on behalf of the Controller of Her Majesty's Stationery Office © Crown Copyright. Unauthorised reproduction infringes Crown copyright and may lead to prosecution or civil proceedings. Bournemouth, Christchurch and Poole Council Licence No: LA0077232 2023

SCALE	1 : 1250	@ A3
DATE	03/10/2025	
MAP	Tile Ref: AH24	
REVISION	1	

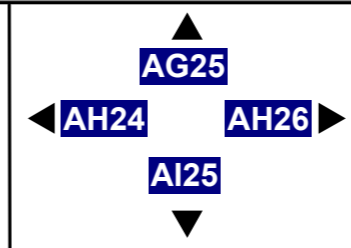


**BOURNEMOUTH,
CHRISTCHURCH
AND POOLE
COUNCIL**

Order Title:
BOURNEMOUTH, CHRISTCHURCH AND POOLE COUNCIL
(TRAFFIC MOVEMENT AND SPEED LIMIT REGULATIONS) CONSOLIDATION ORDER 2023

PROPOSED

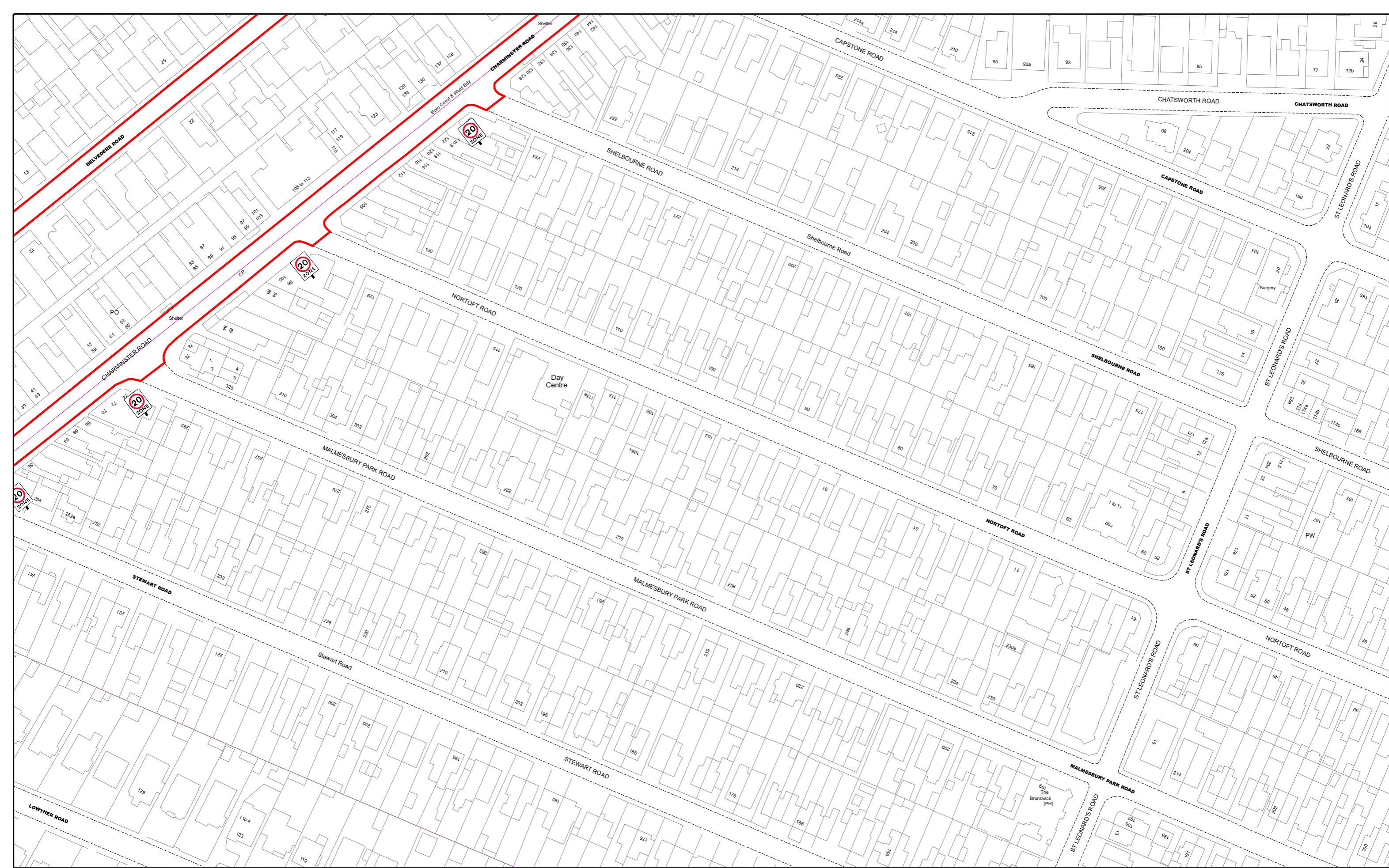
NOTE: SEE MAP SCHEDULE LEGEND FOR RESTRICTIONS DISPLAYED



N

This map is based on Ordnance Survey material with the permission of Ordnance Survey on behalf of the Controller of Her Majesty's Stationery Office © Crown Copyright. Unauthorised reproduction infringes Crown copyright and may lead to prosecution or civil proceedings. Bournemouth, Christchurch and Poole Council Licence No: LA0077232 2023


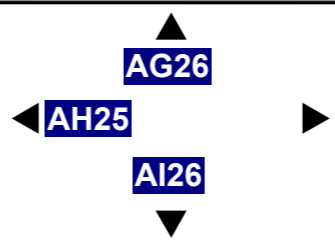
SCALE	1 : 1250	@ A3
DATE	03/10/2025	
MAP	Tile Ref: AH25	
REVISION	1	



Order Title:
BOURNEMOUTH, CHRISTCHURCH AND POOLE COUNCIL
(TRAFFIC MOVEMENT AND SPEED LIMIT REGULATIONS) CONSOLIDATION ORDER 2023

PROPOSED

NOTE: SEE MAP SCHEDULE LEGEND FOR RESTRICTIONS DISPLAYED



SCALE	1 : 1250	@ A3
DATE	03/10/2025	
MAP	Tile Ref: AH26	
REVISION	0	